



# Routing (and Route Planning)

Frederik Ramm  
frederik@remote.org

State Of The Map Conference  
Manchester, 15 July 2007

# *Agenda*

- What is Routing, Route Planning?
  - Algorithms
  - Data
  - Existing Applications
  - Future Development
-

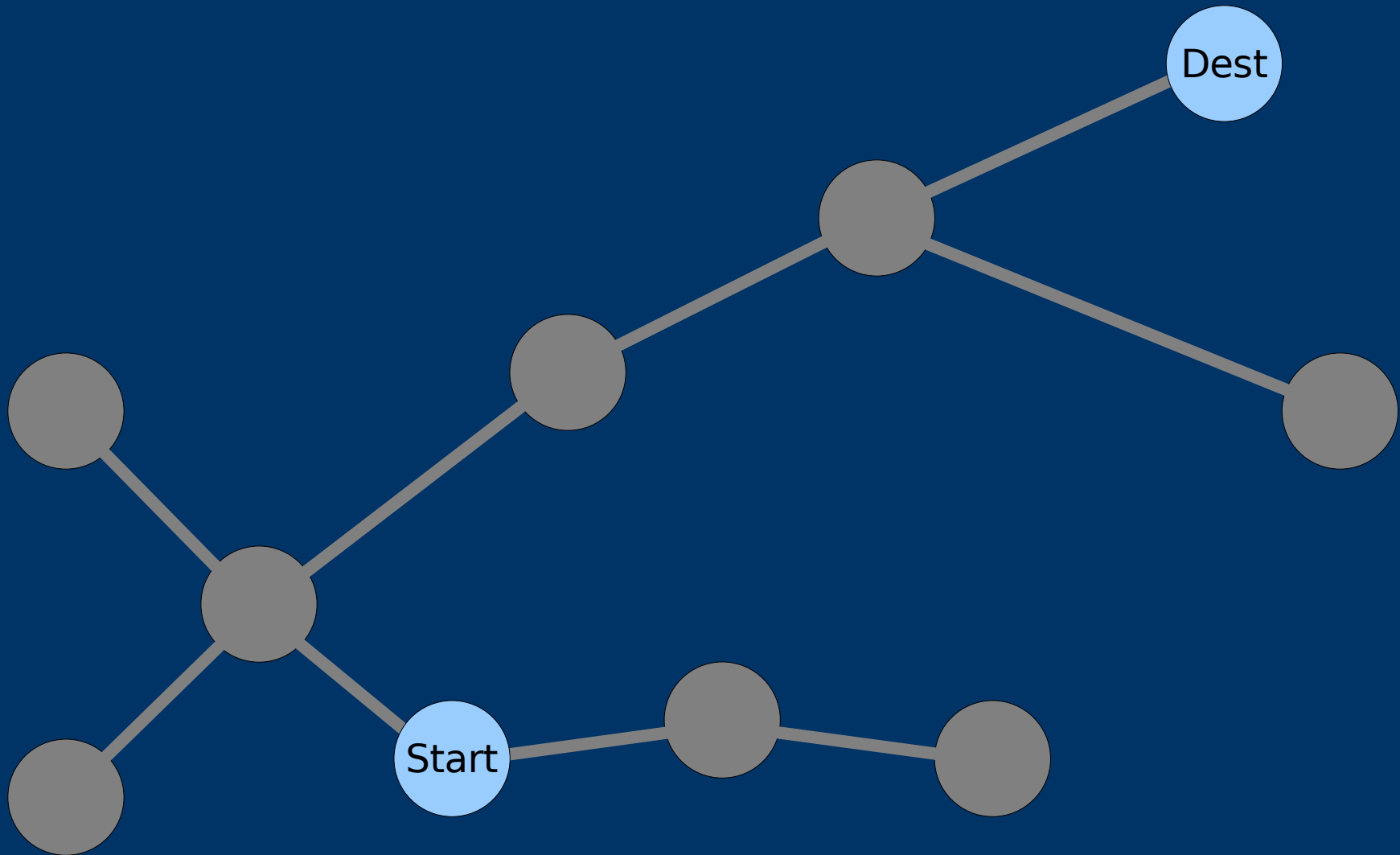
## *Routing*

- user needs instant response
- non-interactive, “just work”
- start from any GPS position
- any result as long as you get there

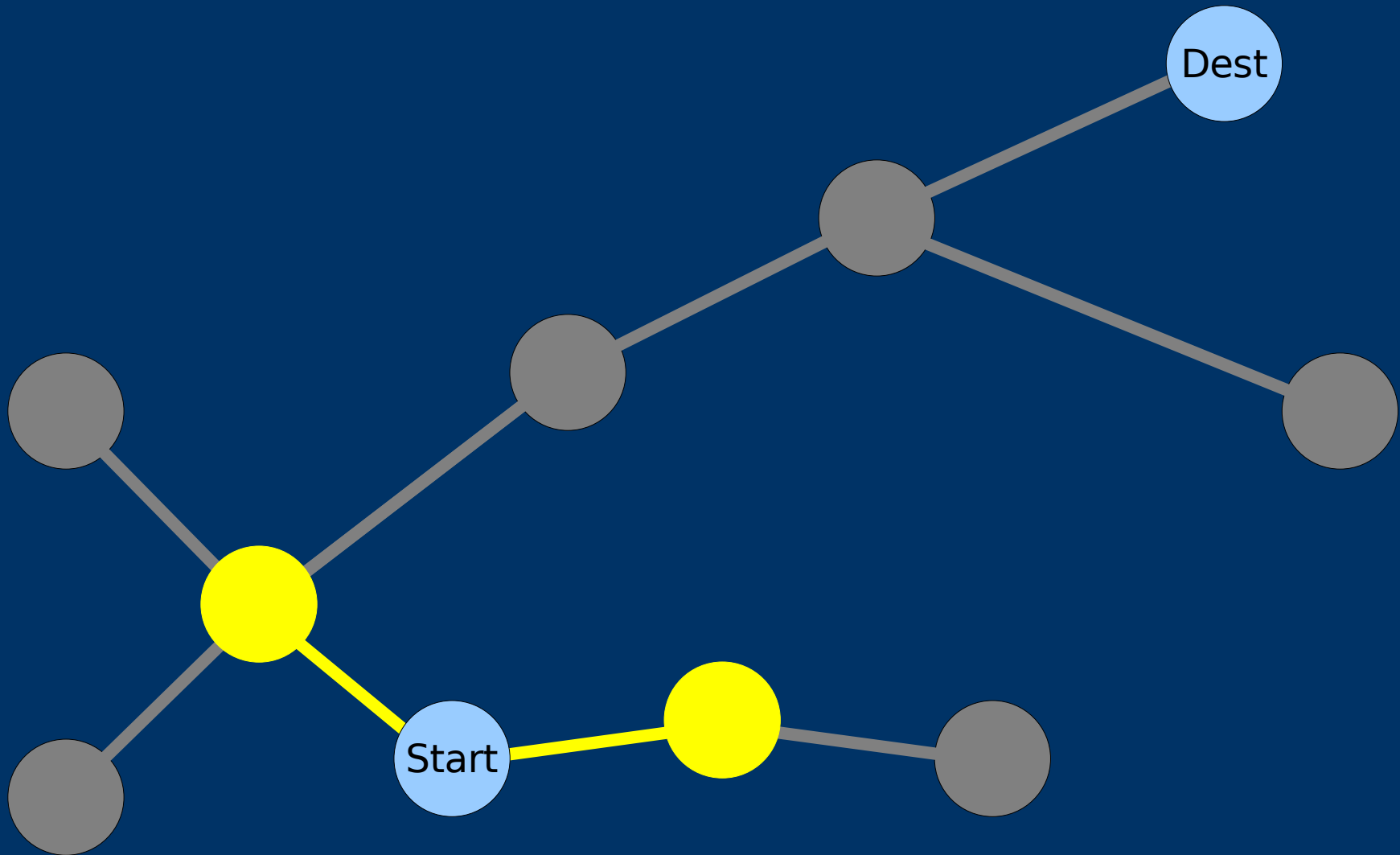
## *Route Planning*

- user has time to wait
- interactive, “tune and tweak”
- start from well-defined address
- effort to find best result

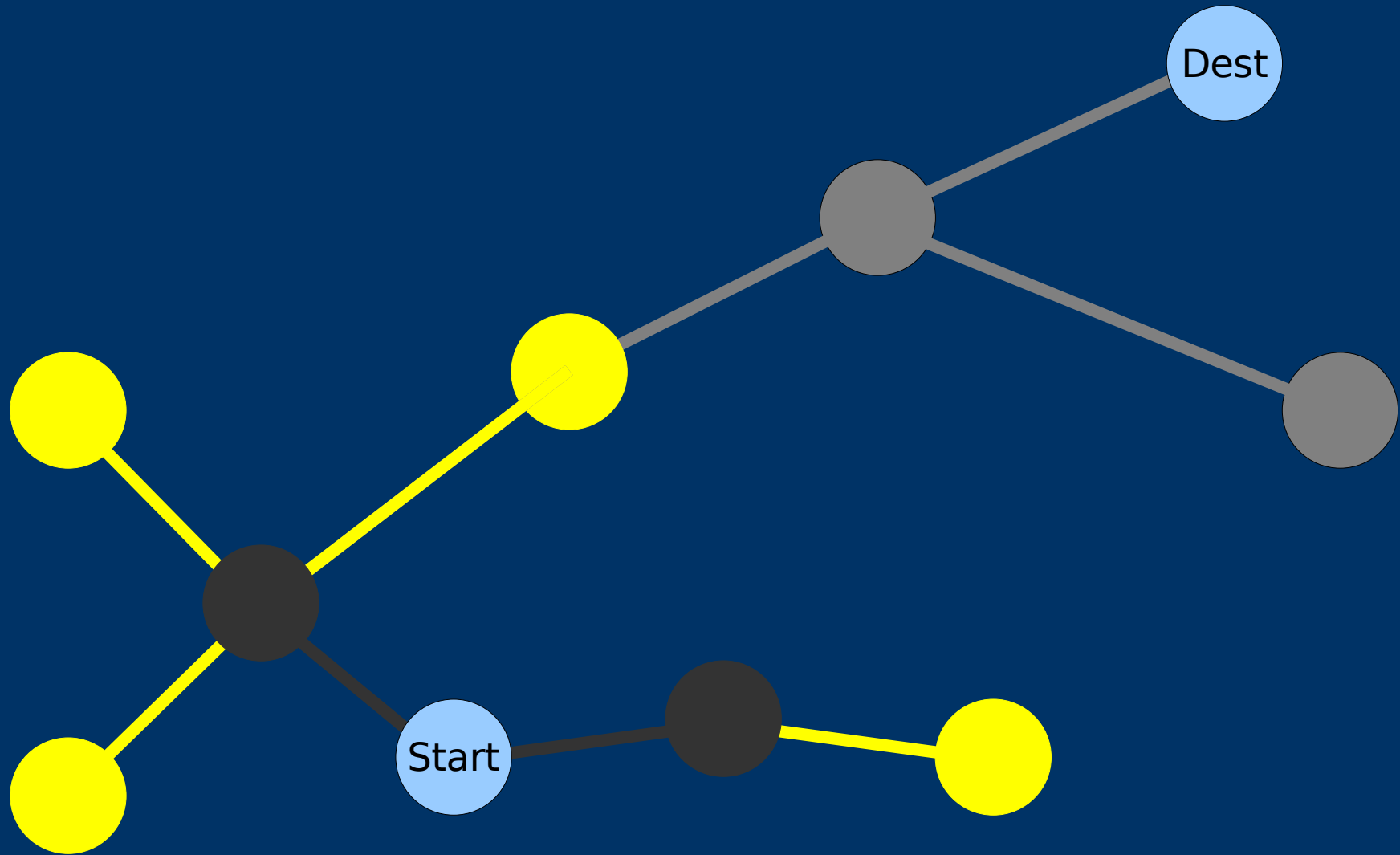
# *Algorithms: Dijkstra*



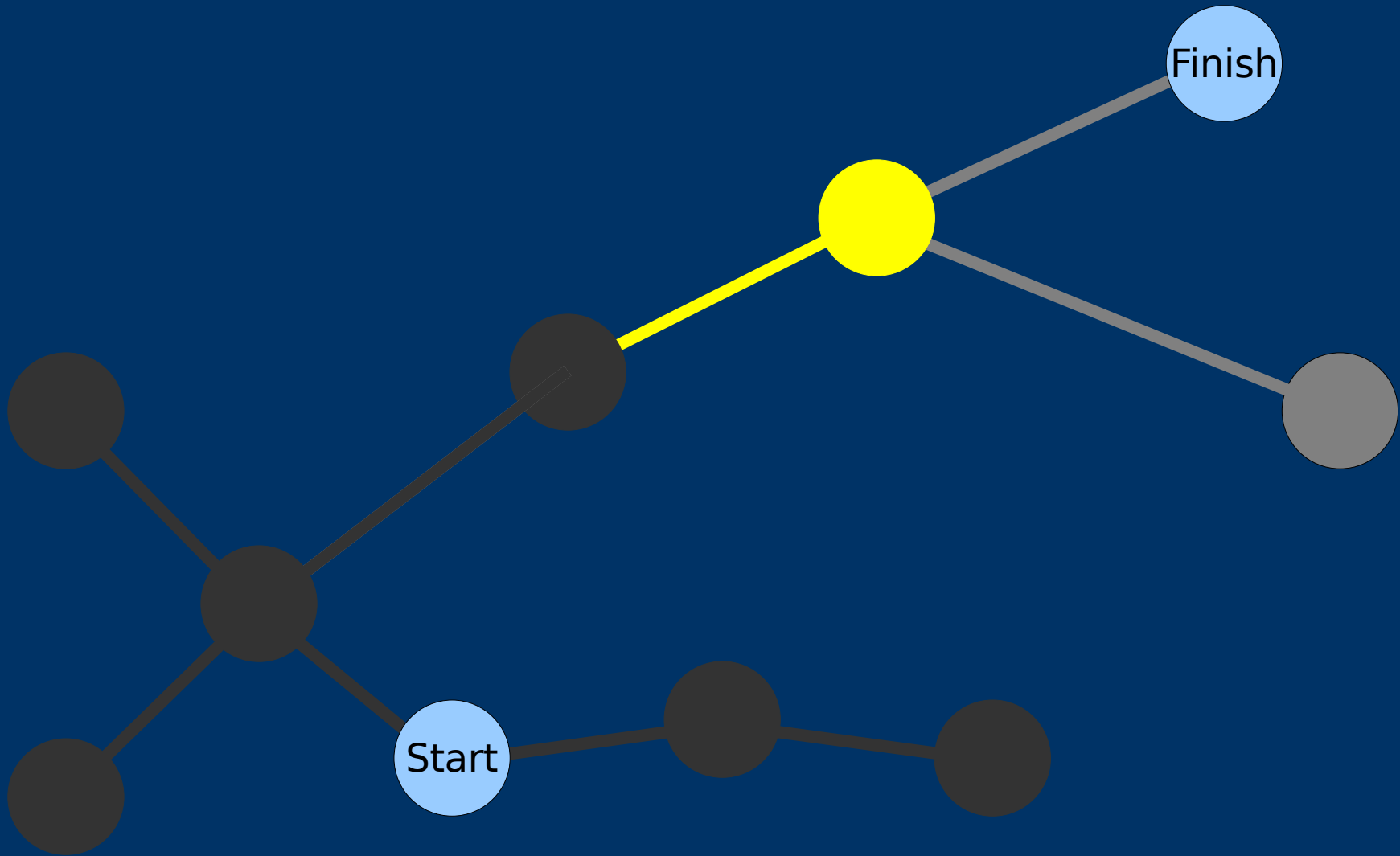
# Algorithms: Dijkstra



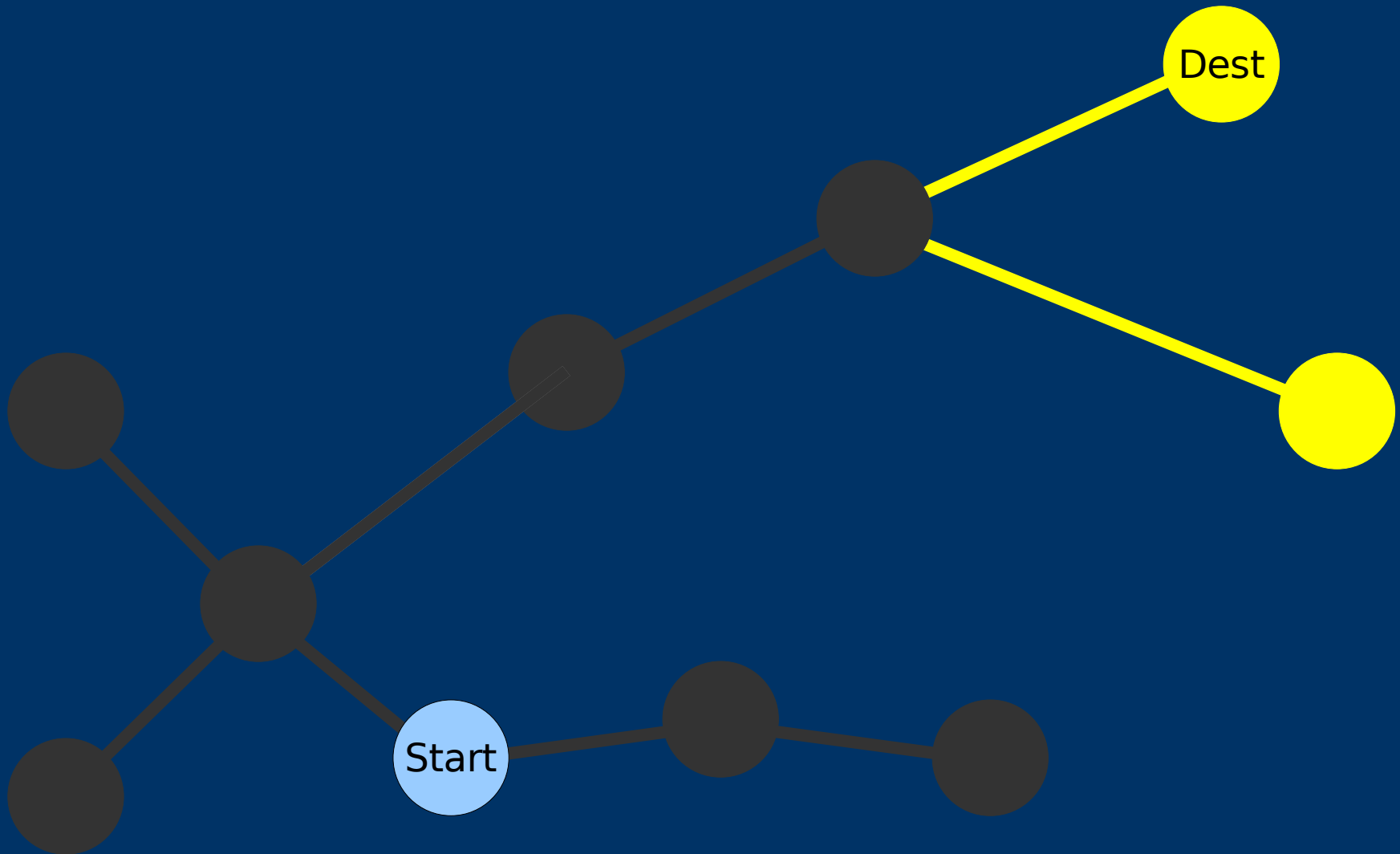
# Algorithms: Dijkstra



# Algorithms: Dijkstra

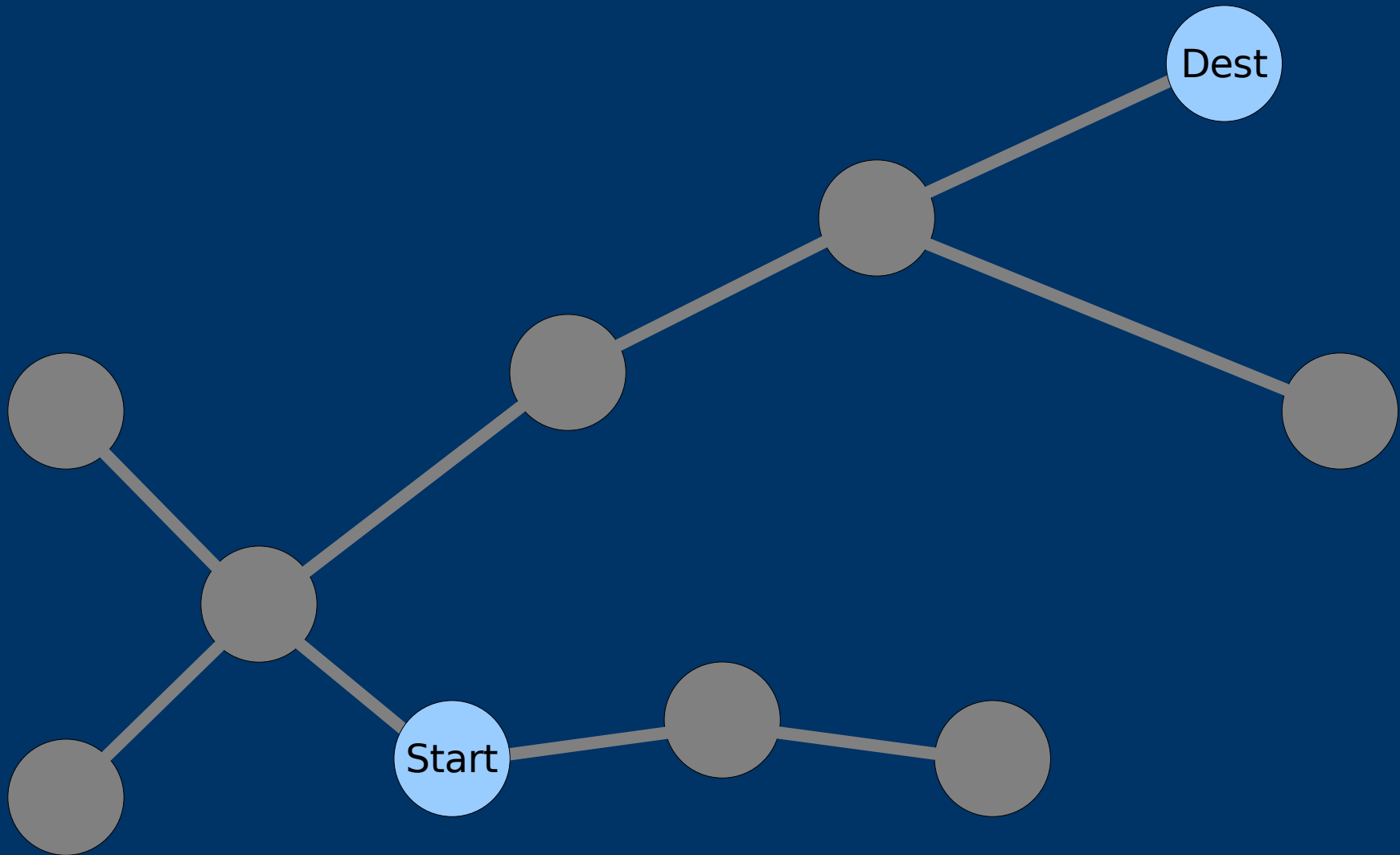


# *Algorithms: Dijkstra*

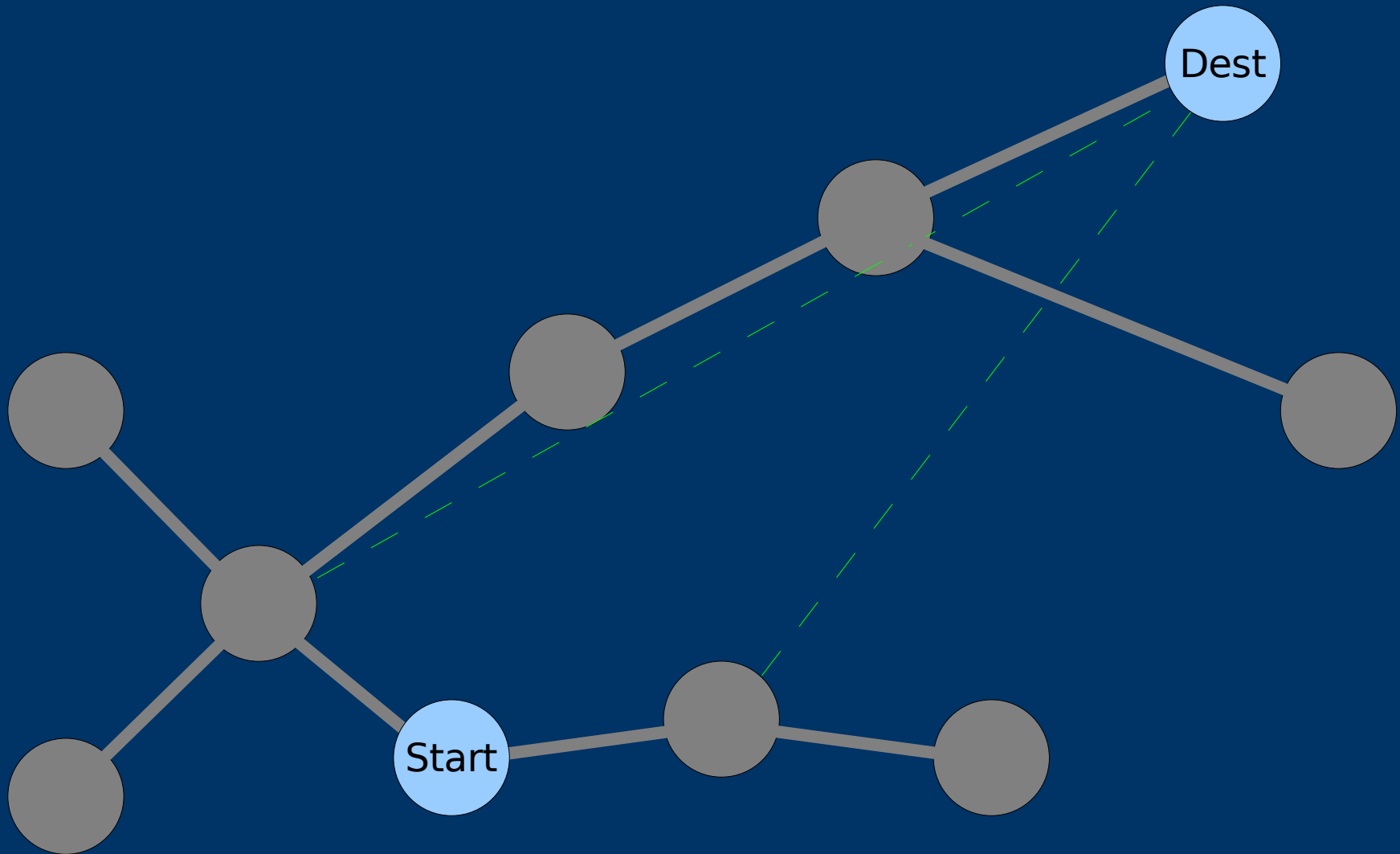




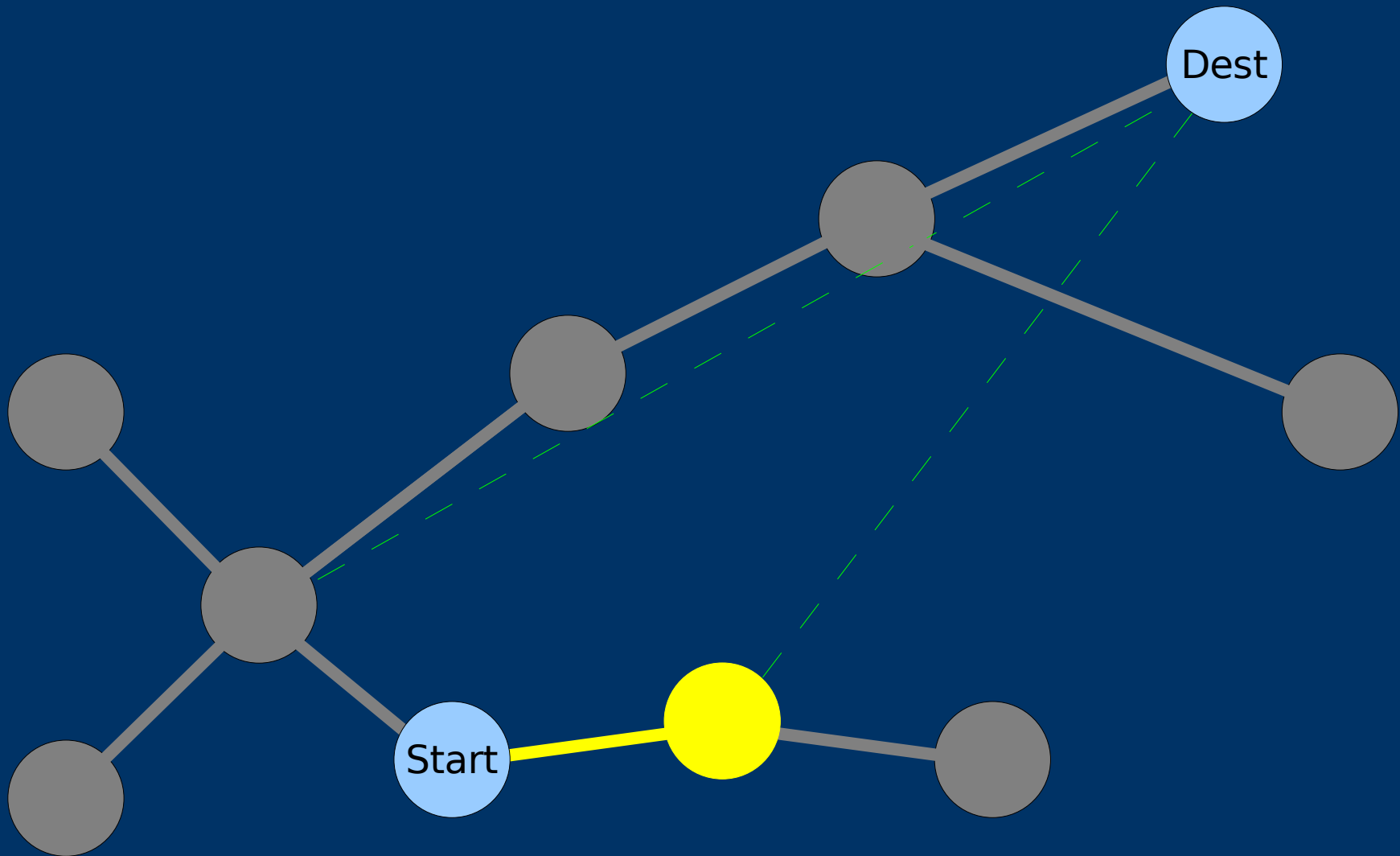
# Algorithms: A\*



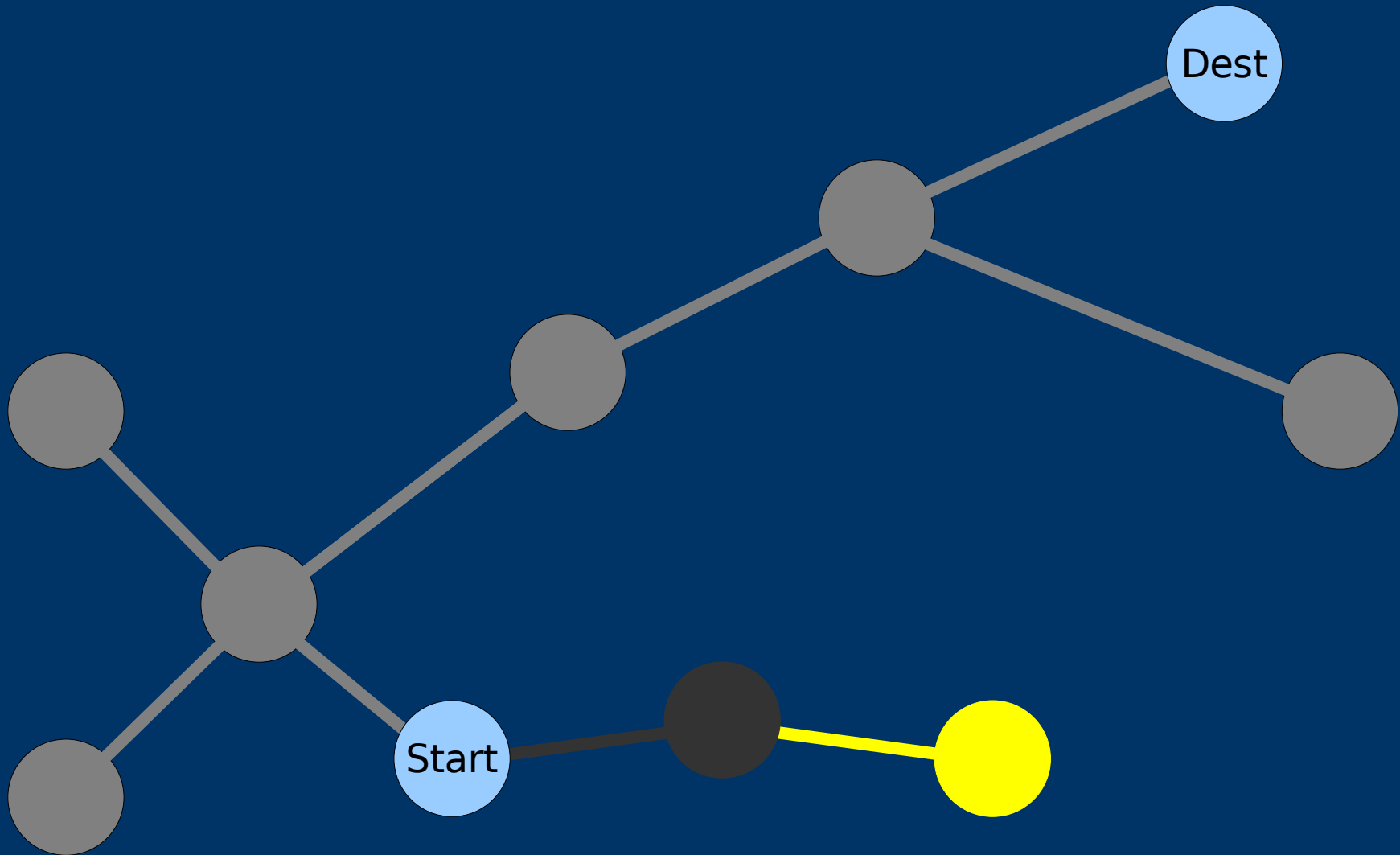
# Algorithms: A\*



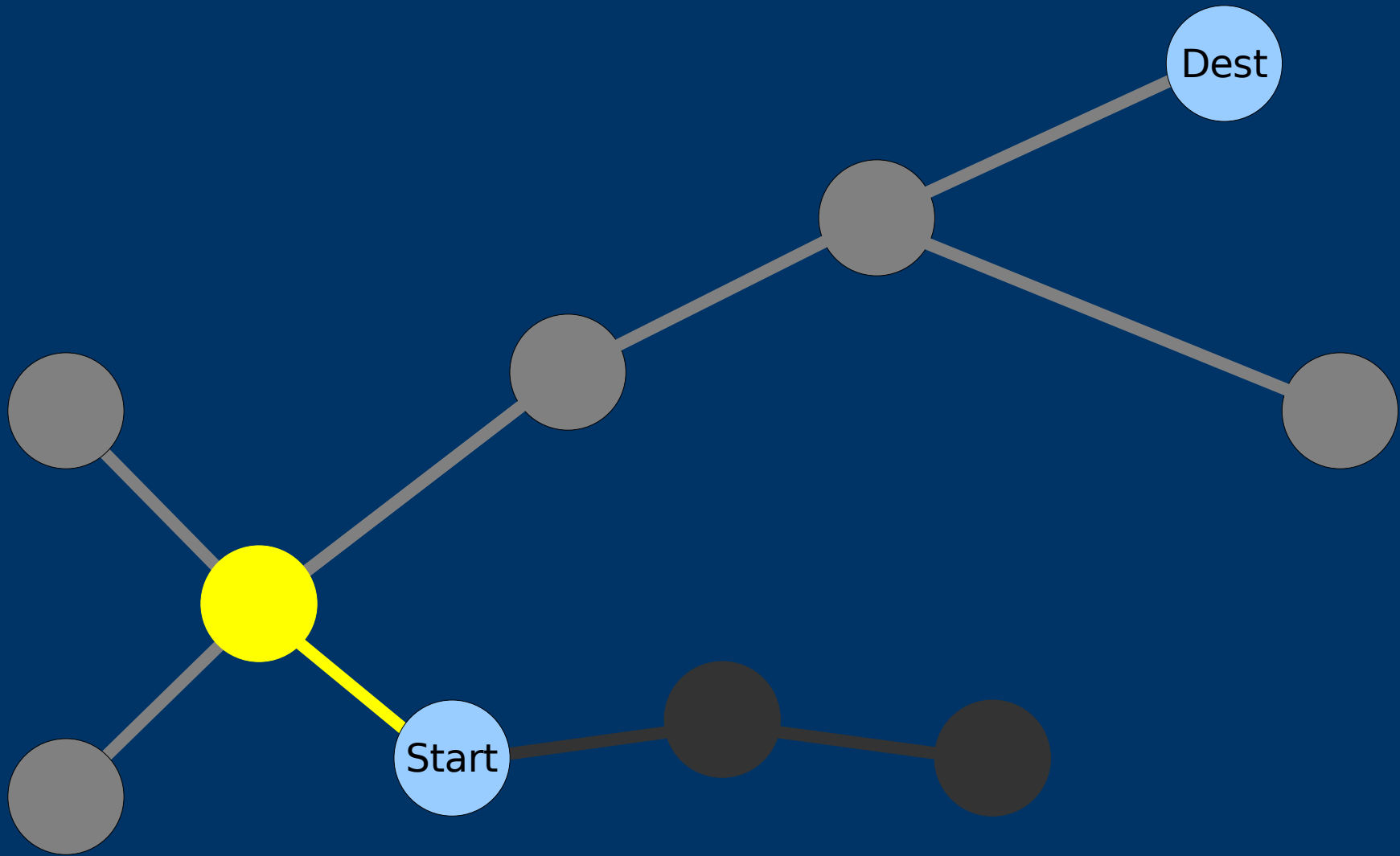
# Algorithms: A\*



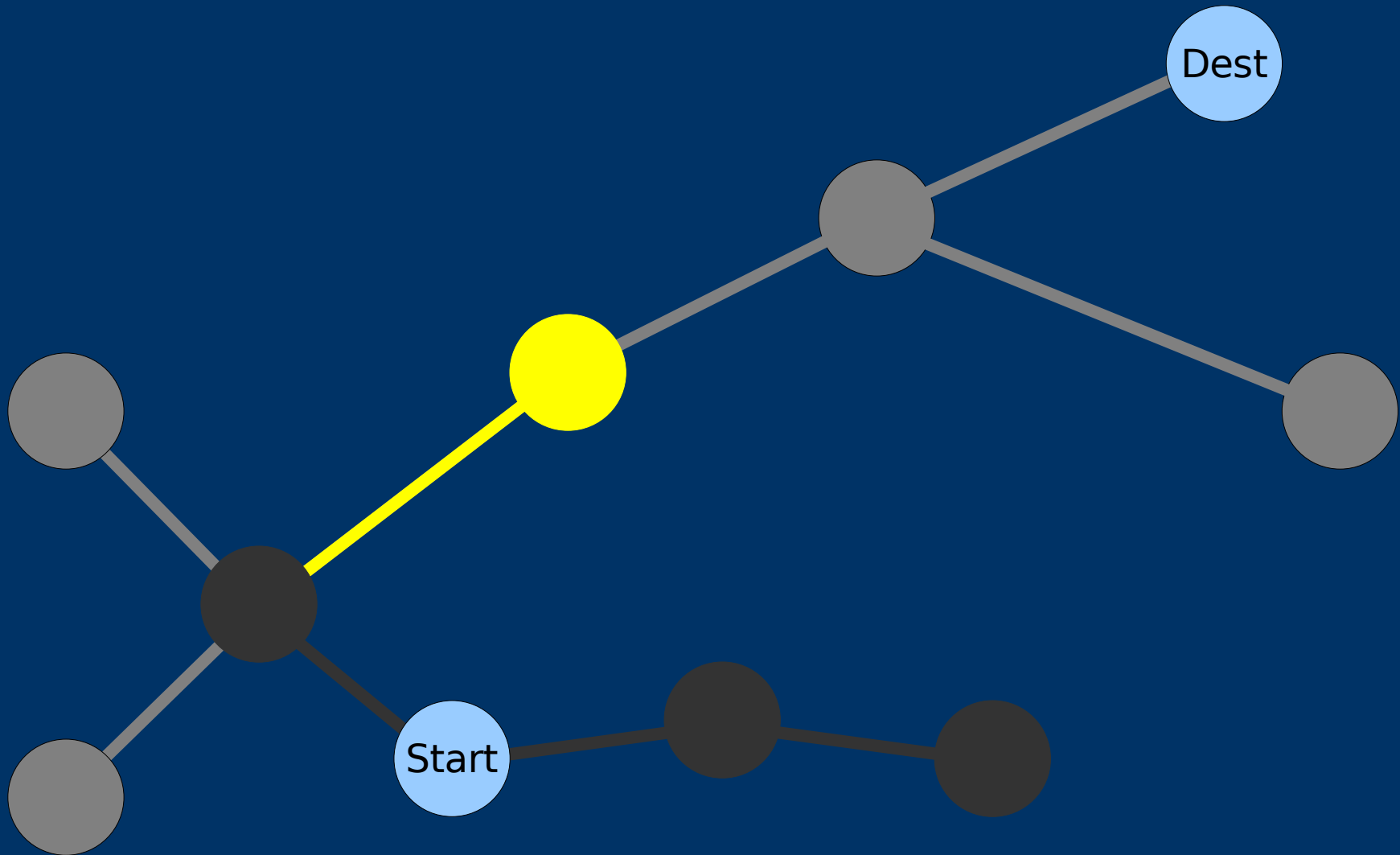
# Algorithms: A\*



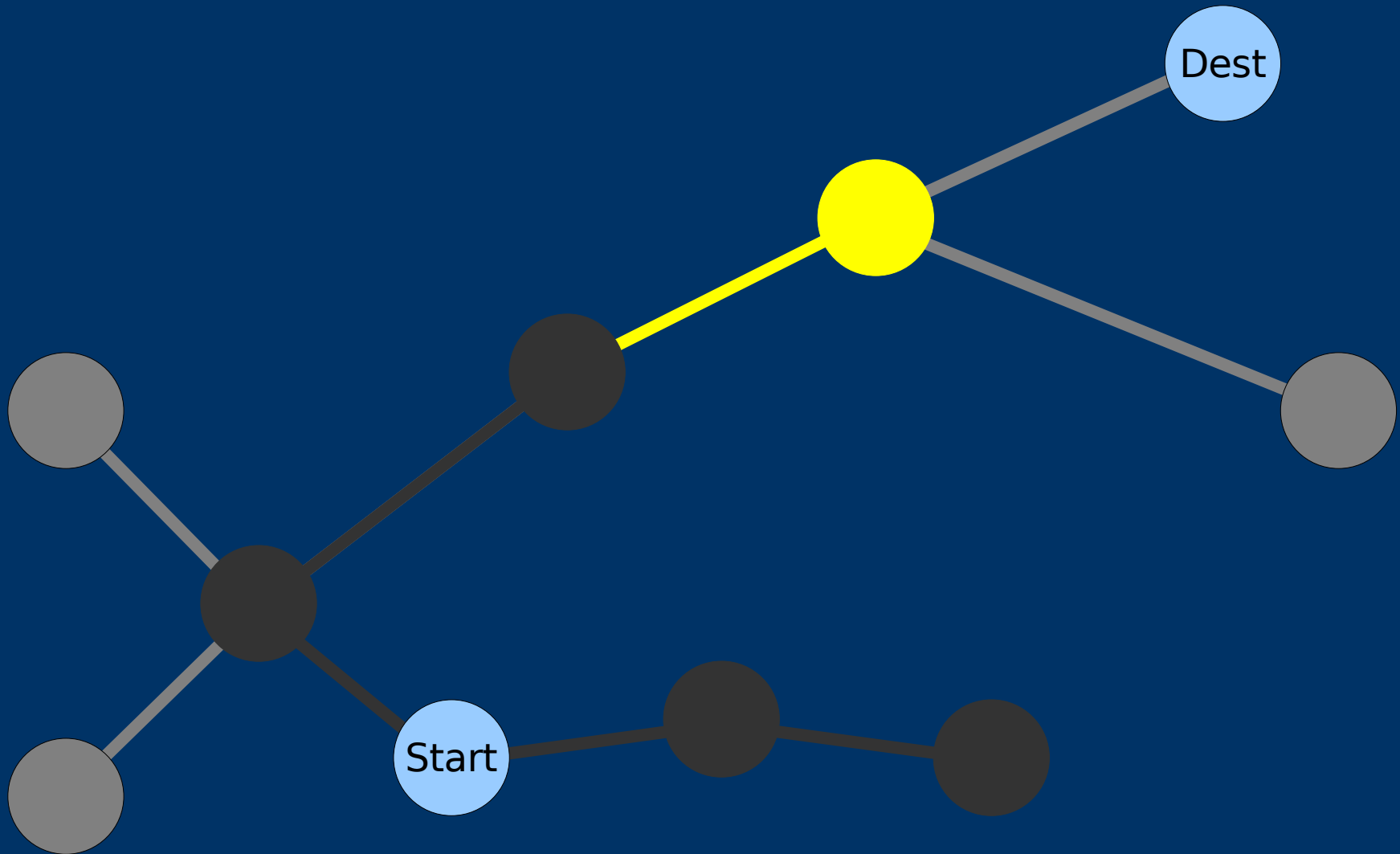
# Algorithms: A\*



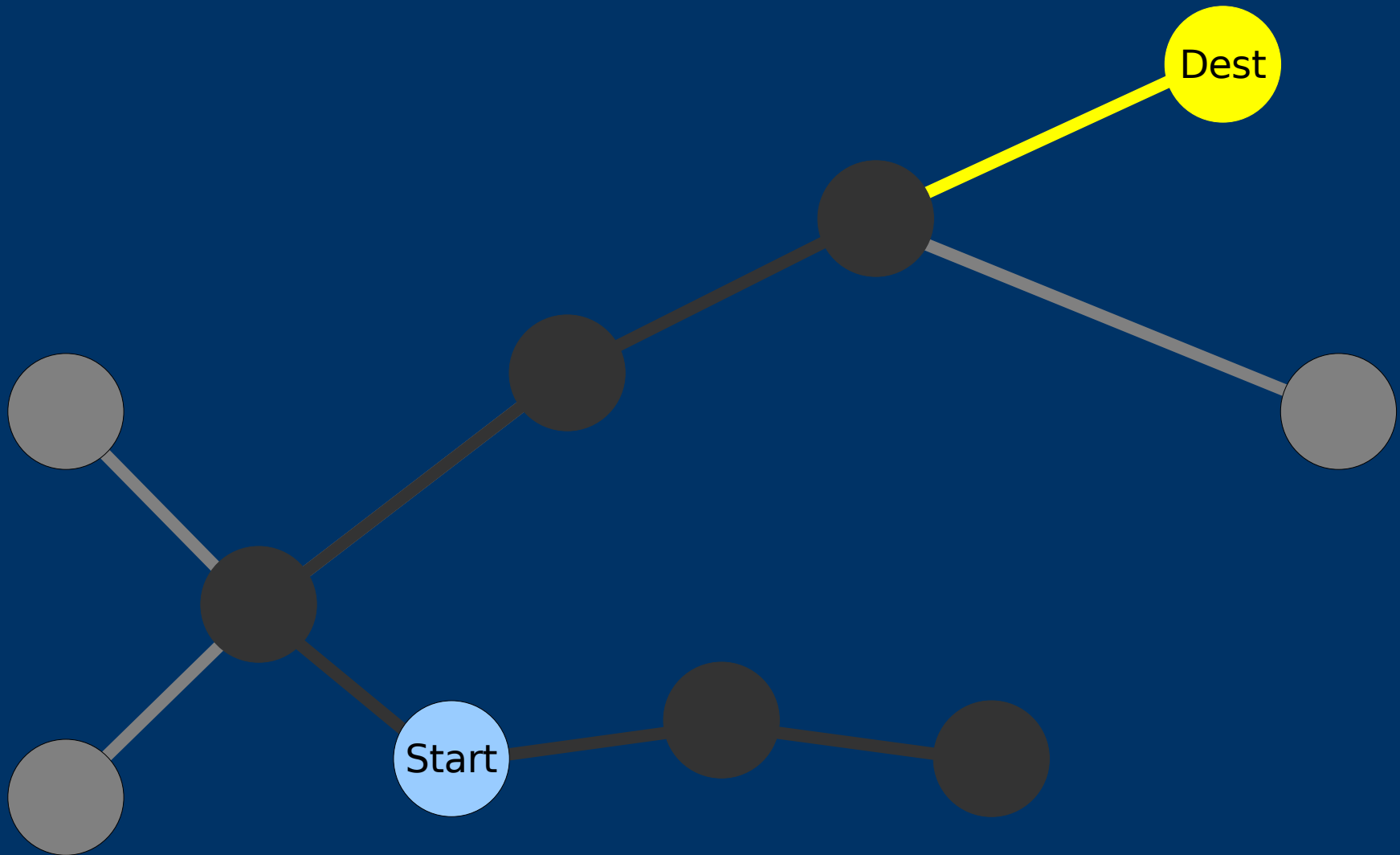
# Algorithms: A\*



# Algorithms: A\*



# Algorithms: A\*





# ***Data: Travel Restrictions***


- time (“road closed 22-8h”)
  - vehicle type (“no HGVs”)
  - no through traffic
  - travel direction (oneway)
  - turn restrictions
-

# *Data: Speed*

- road type (motorway, trunk, primary, secondary, unclassified)
- speed limit (maxspeed)
- expected delays, average speeds – possibly forecast for date of travel!


# Data: Signposting

- “follow A82 towards Crianlarich”
- house numbers
- road layout



*on the map:  
“turn left onto...”*

*but, on  
the ground:  
“continue on...”*

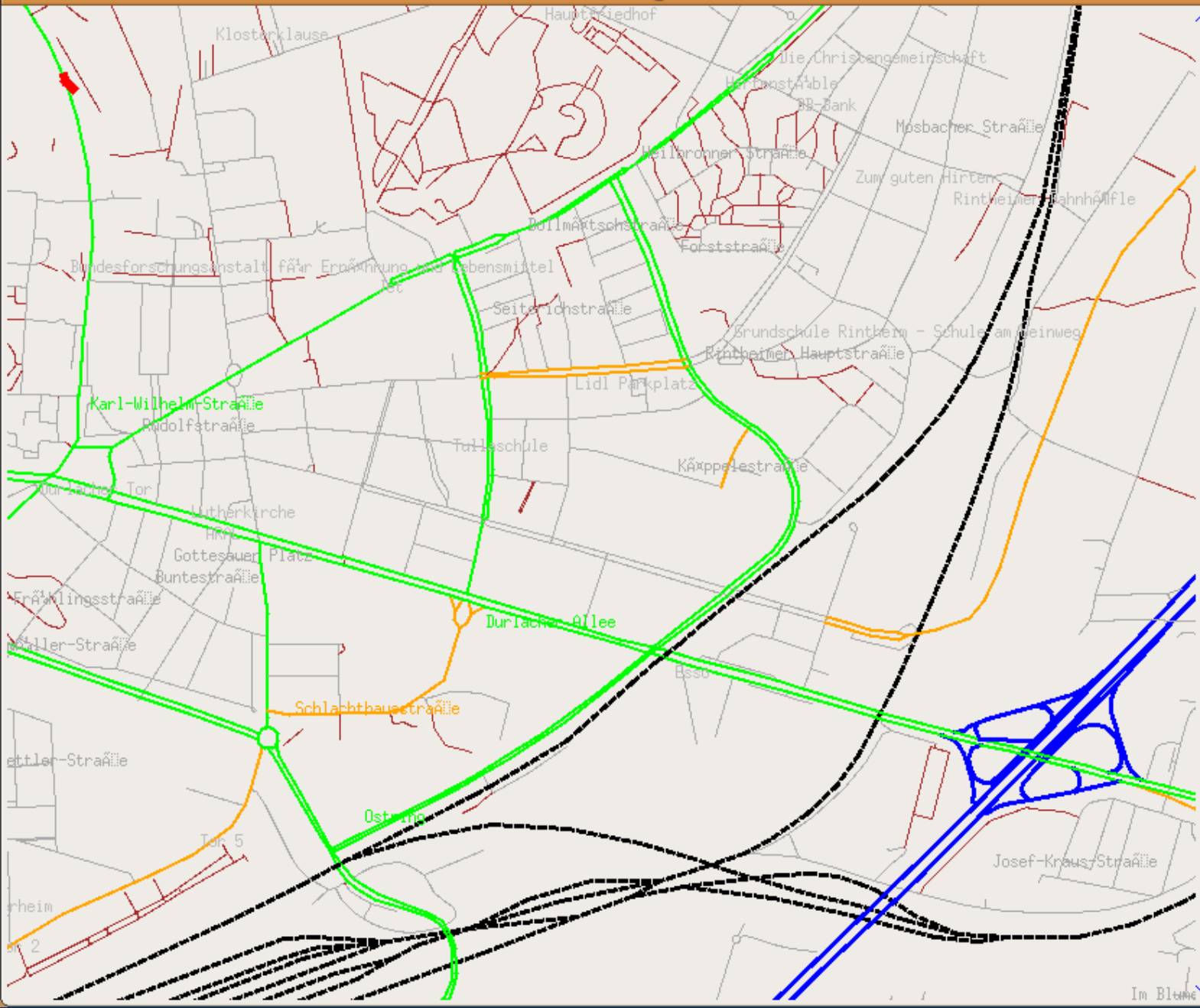


# *Data: Problems*

- level crossings (intersecting ways) – forgotten bridge/tunnel or intersection?
  - data model has no relationships, required for turn restrictions, signposting
  - level of detail (walkway along the road or separate footpath, etc.)
-

# *gosmore*

- C++ application by Nic Roets
  - planet browser, name finder, router
  - 1,200 lines of C++ code
  - small memory footprint (256 MB for full planet file)
  - Linux only
-



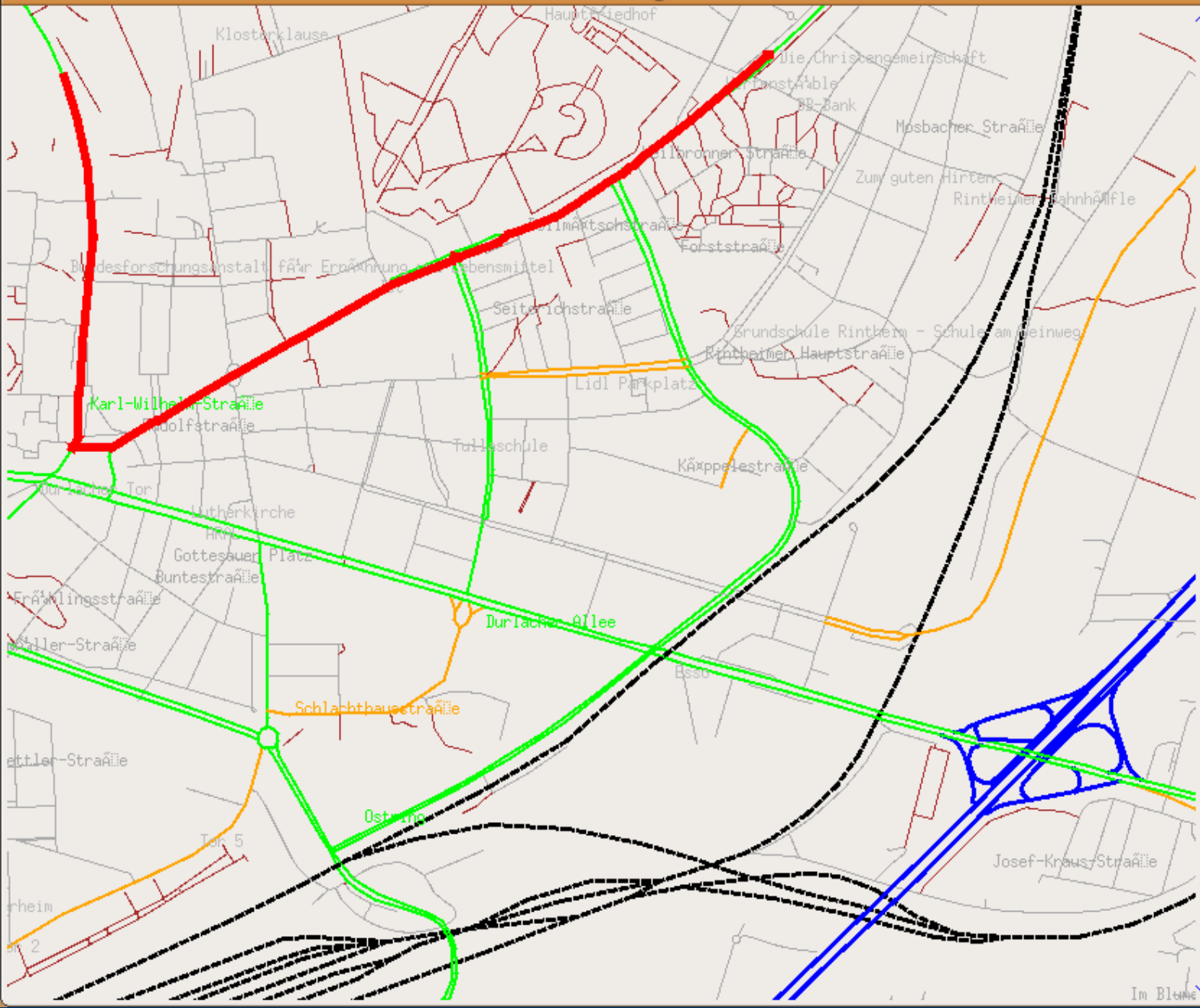
Durlacher Allee

**Durlacher Allee**

- Durlacher Allee
- Durlacher Allee
- Durlacher Allee
- Durlacher Allee
- Durlacher Allee
- Durlacher Allee
- Durlacher Allee
- Durlacher Allee
- Durlacher Allee
- Durlacher Straße
- Durlacher Straße
- Durlacher Straße
- Durlacher Straße
- Durlacher Straße
- Durlacher Tor
- Durlacher Weg
- Durlacher Weg
- Durlacher Weg
- Durlacher Weg
- Durmersheim
- Durmersheim
- Durmersheim Nord
- Durmersheimer Straße
- Durmersheimer Straße
- Durmersheimer Straße

- car
- bike
- fastest
- shortest

Get Directions



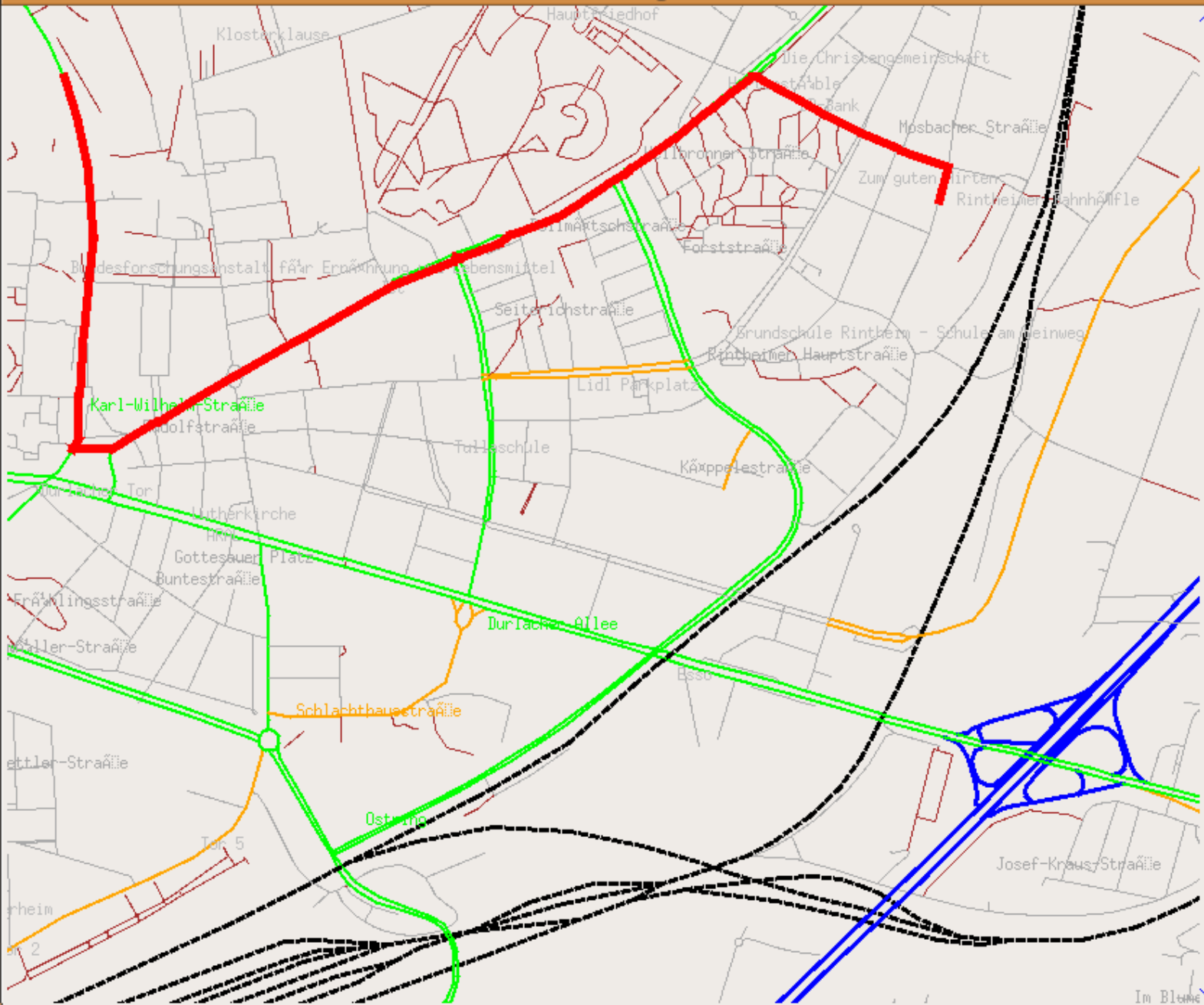
Durlacher Allee

**Durlacher Allee**

- Durlacher Allee
- Durlacher Allee
- Durlacher Allee
- Durlacher Allee
- Durlacher Allee
- Durlacher Allee
- Durlacher Allee
- Durlacher Allee
- Durlacher Allee
- Durlacher Straße
- Durlacher Straße
- Durlacher Straße
- Durlacher Straße
- Durlacher Straße
- Durlacher Tor
- Durlacher Weg
- Durlacher Weg
- Durlacher Weg
- Durlacher Weg
- Durmersheim
- Durmersheim
- Durmersheim Nord
- Durmersheimer Straße
- Durmersheimer Straße
- Durmersheimer Straße

- car
- bike
- fastest
- shortest

Get Directions



Durlacher Allee

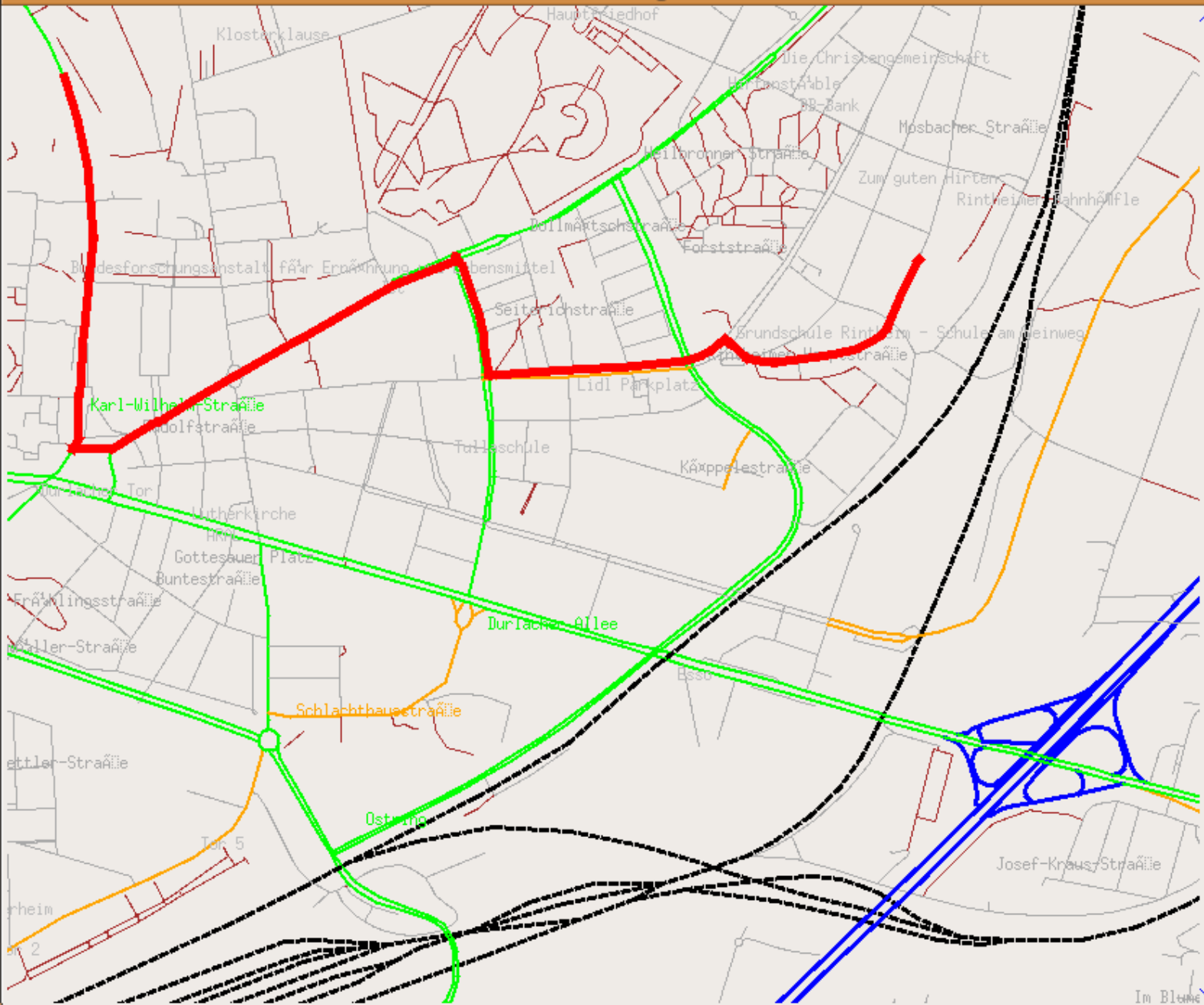
**Durlacher Allee**

- Durlacher Allee
- Durlacher Allee
- Durlacher Allee
- Durlacher Allee
- Durlacher Allee
- Durlacher Allee
- Durlacher Allee
- Durlacher Allee
- Durlacher Allee
- Durlacher Straße
- Durlacher Straße
- Durlacher Straße
- Durlacher Straße
- Durlacher Straße
- Durlacher Tor
- Durlacher Weg
- Durlacher Weg
- Durlacher Weg
- Durlacher Weg
- Durlacher Weg
- Durmersheim
- Durmersheim
- Durmersheim Nord
- Durmersheimer Straße
- Durmersheimer Straße
- Durmersheimer Straße

- car
- bike
- fastest
- shortest

Get Directions





Durlacher Allee

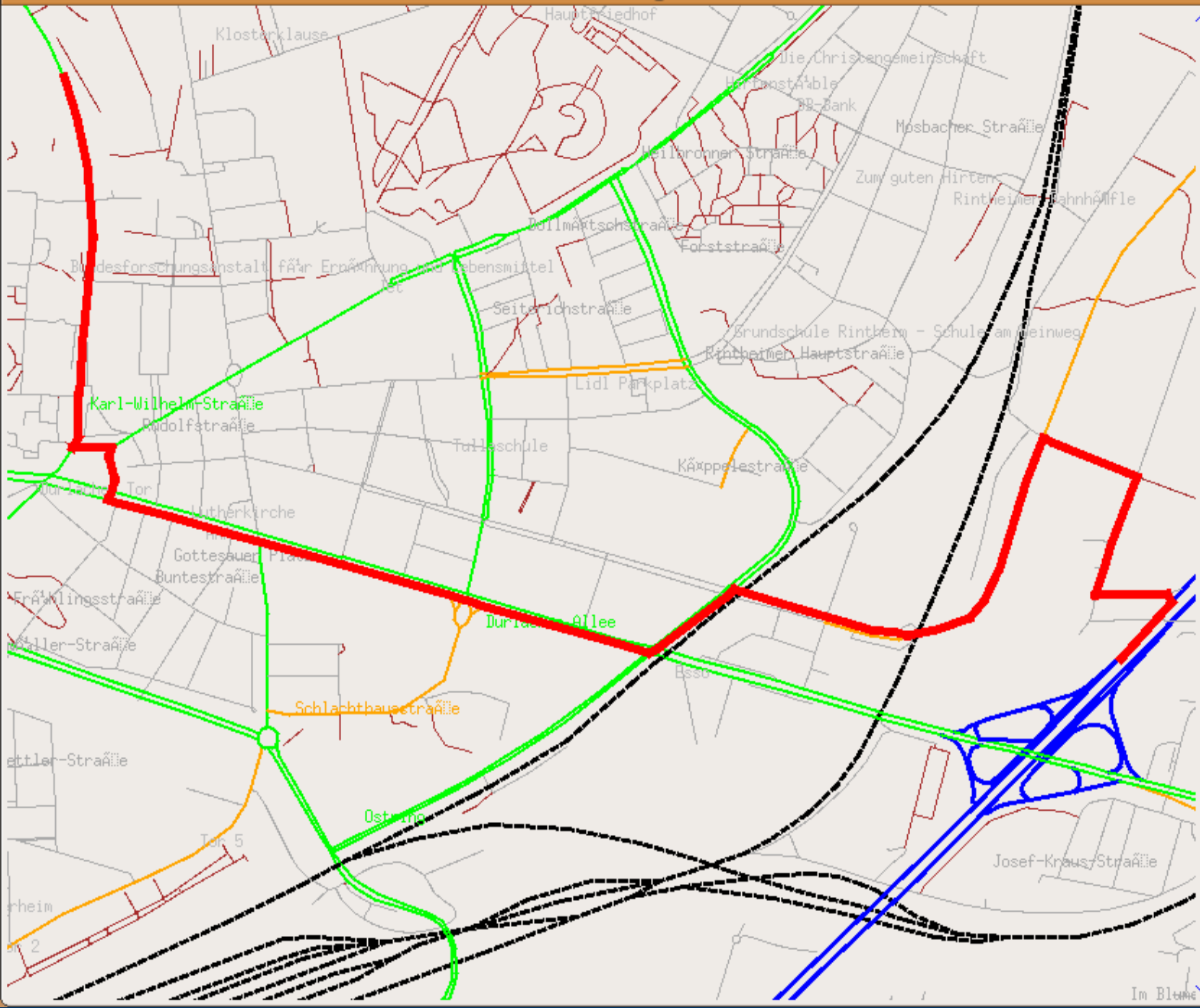
**Durlacher Allee**

- Durlacher Allee
- Durlacher Allee
- Durlacher Allee
- Durlacher Allee
- Durlacher Allee
- Durlacher Allee
- Durlacher Allee
- Durlacher Allee
- Durlacher Allee
- Durlacher Straße
- Durlacher Straße
- Durlacher Straße
- Durlacher Straße
- Durlacher Straße
- Durlacher Tor
- Durlacher Weg
- Durlacher Weg
- Durlacher Weg
- Durlacher Weg
- Durlacher Weg
- Durmersheim
- Durmersheim
- Durmersheim Nord
- Durmersheimer Straße
- Durmersheimer Straße
- Durmersheimer Straße

- car
- bike
- fastest
- shortest

Get Directions



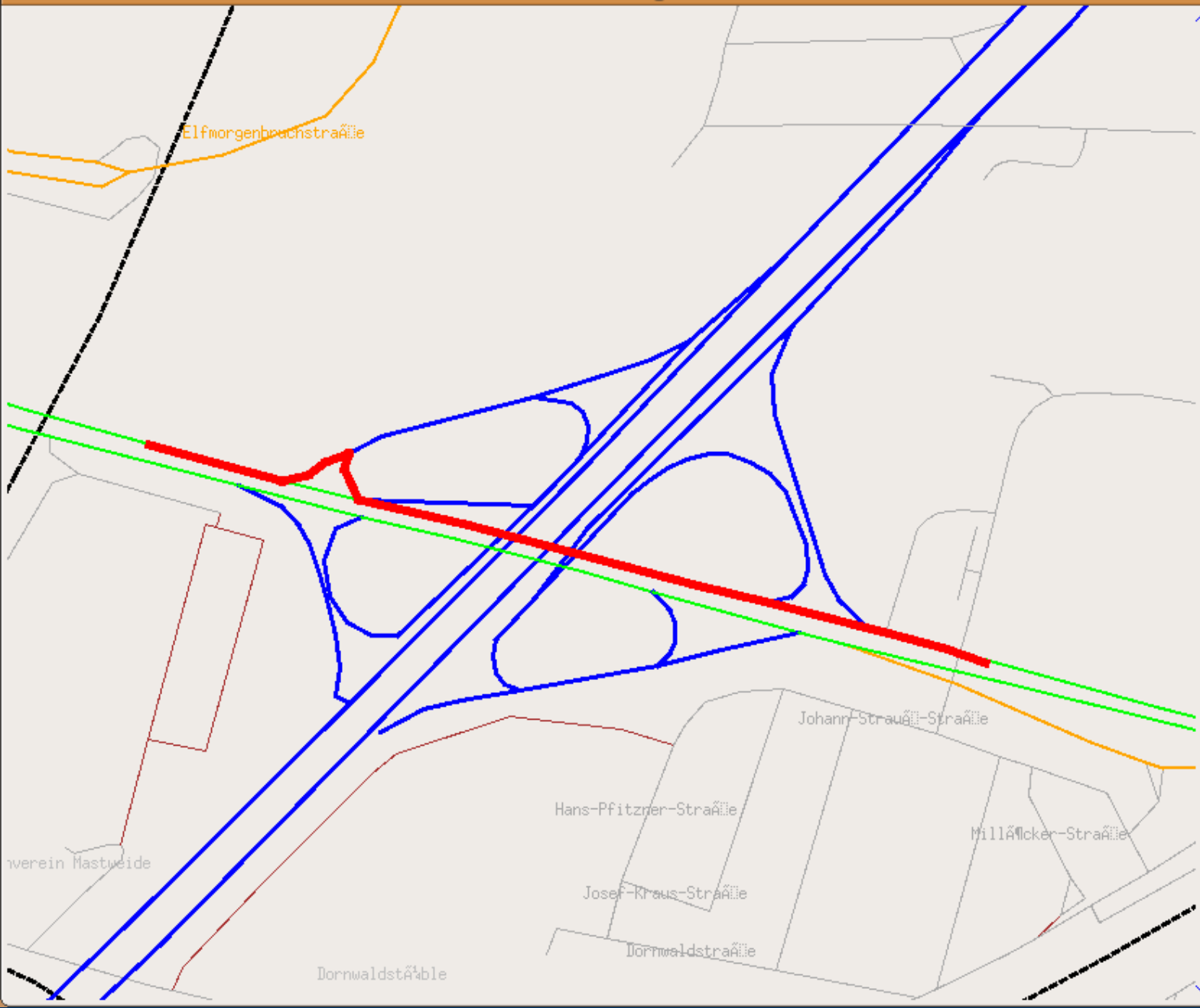


Durlacher Allee

- Durlacher Allee**
- Durlacher Allee
- Durlacher Allee
- Durlacher Allee
- Durlacher Allee
- Durlacher Allee
- Durlacher Allee
- Durlacher Allee
- Durlacher Allee
- Durlacher Straße
- Durlacher Straße
- Durlacher Straße
- Durlacher Straße
- Durlacher Straße
- Durlacher Tor
- Durlacher Weg
- Durlacher Weg
- Durlacher Weg
- Durlacher Weg
- Durmersheim
- Durmersheim
- Durmersheim Nord
- Durmersheimer Straße
- Durmersheimer Straße
- Durmersheimer Straße

- car
- bike
- fastest
- shortest

Get Directions



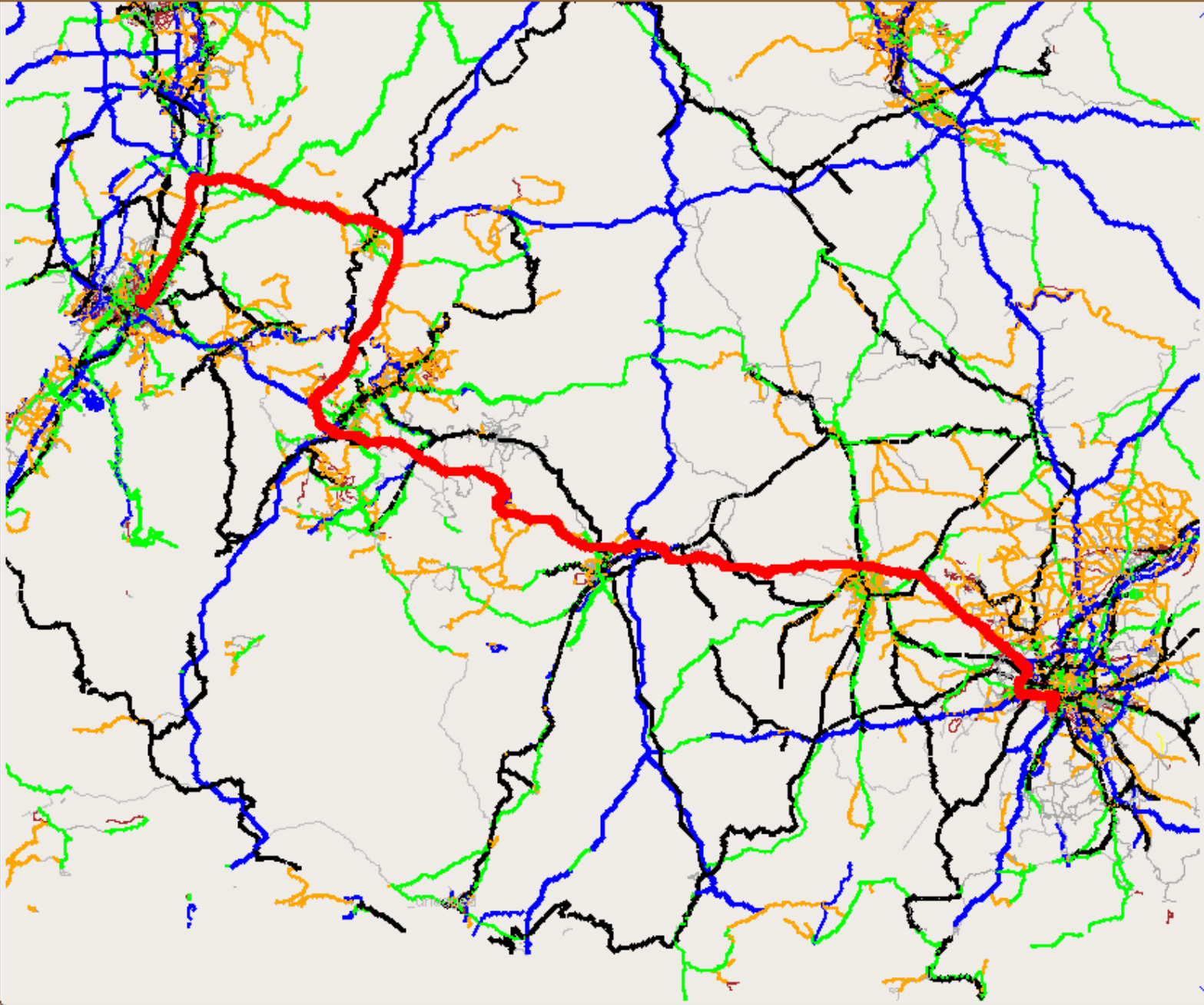
Durlacher Allee

- Durlacher Allee**
- Durlacher Allee
- Durlacher Allee
- Durlacher Allee
- Durlacher Allee
- Durlacher Allee
- Durlacher Allee
- Durlacher Allee
- Durlacher Allee
- Durlacher Allee
- Durlacher Straße
- Durlacher Straße
- Durlacher Straße
- Durlacher Straße
- Durlacher Straße
- Durlacher Tor
- Durlacher Weg
- Durlacher Weg
- Durlacher Weg
- Durlacher Weg
- Durlacher Weg
- Durmersheim
- Durmersheim
- Durmersheim Nord
- Durmersheimer Straße
- Durmersheimer Straße
- Durmersheimer Straße

- car
- bike
- fastest
- shortest

Get Directions



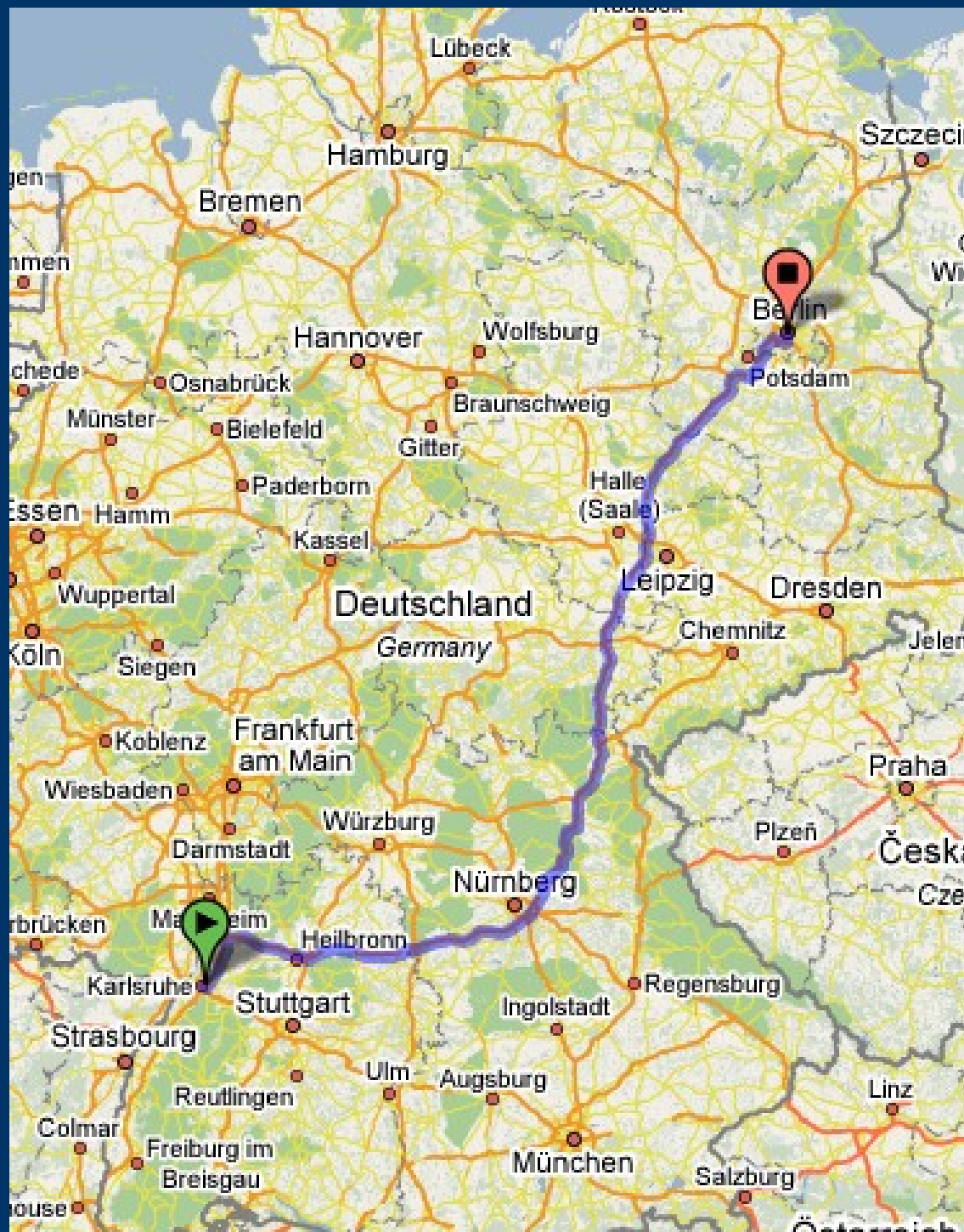


Durlacher Allee

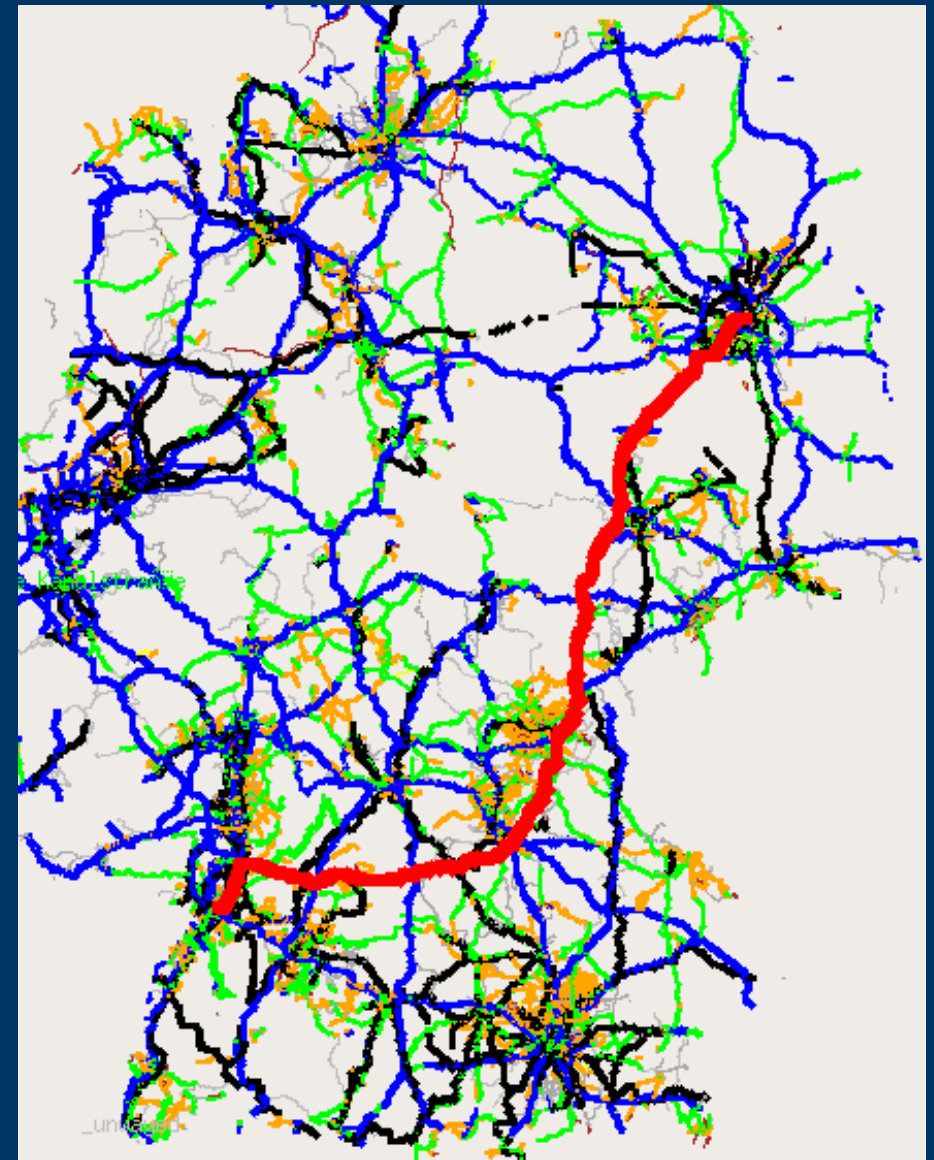
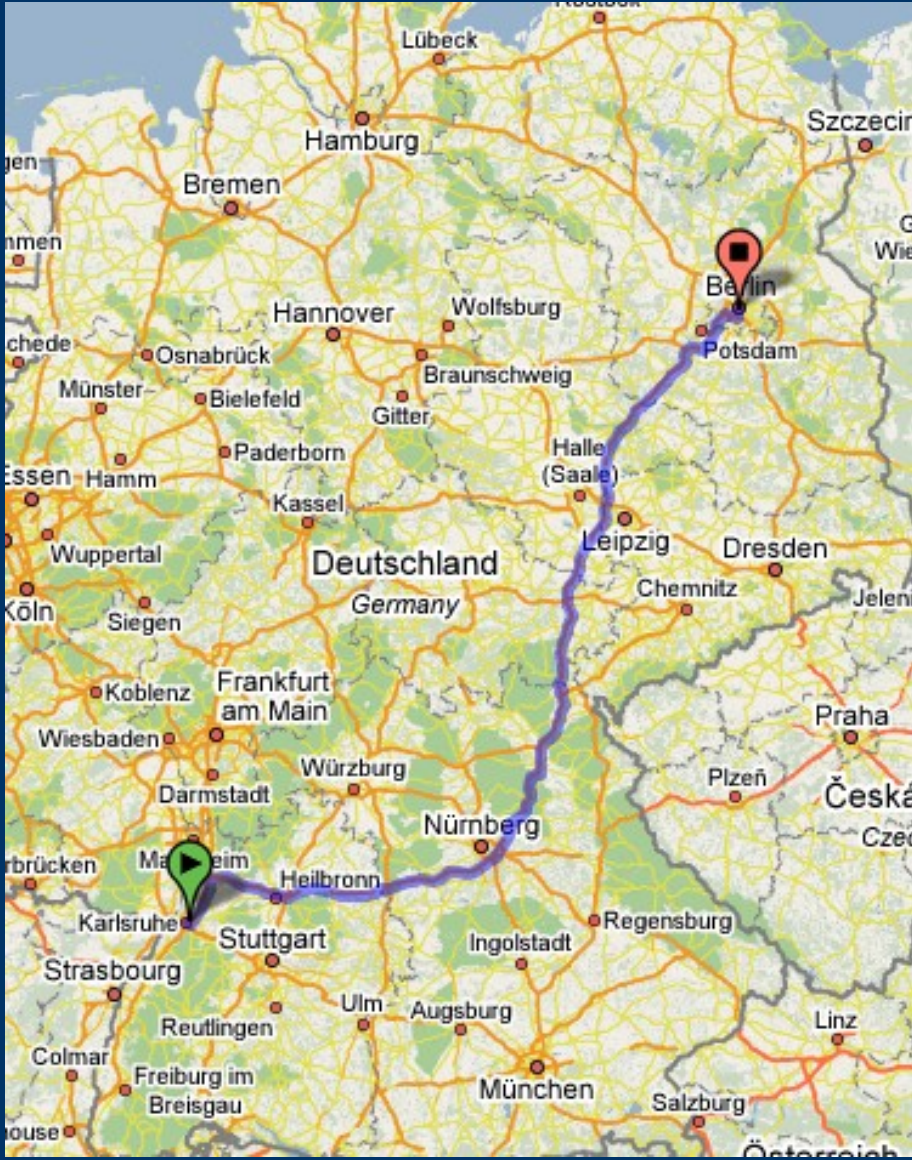
- Durlacher Allee**
- Durlacher Allee
- Durlacher Allee
- Durlacher Allee
- Durlacher Allee
- Durlacher Allee
- Durlacher Allee
- Durlacher Allee
- Durlacher Allee
- Durlacher Straße
- Durlacher Straße
- Durlacher Straße
- Durlacher Straße
- Durlacher Straße
- Durlacher Tor
- Durlacher Weg
- Durlacher Weg
- Durlacher Weg
- Durlacher Weg
- Durmersheim
- Durmersheim
- Durmersheim Nord
- Durmersheimer Straße
- Durmersheimer Straße
- Durmersheimer Straße

- car
- bike
- fastest
- shortest

Get Directions







1. Take the exit onto A5 toward Frankfurt  
35.5 km, 18 mins
2. Take exit 40-Kreuz Walldorf to merge  
onto A6 toward Heilbronn  
205 km, 1 hour 45 mins
3. Take exit 60-Kreuz Nürnberg-Ost  
toward Berlin/Dresden/Bamberg/N.-  
1.1 km
4. Merge onto A9  
380 km, 3 hours 17 mins
5. Continue on A10  
9.9 km, 5 mins
6. Take exit 16-Dreieck Nuthetal to merge  
onto A115 toward Berlin-  
Zentrum/Berlin-Zehlendorf/Potsdam-  
Zentrum  
29.4 km, 18 mins
7. Merge onto A100  
8.3 km, 4 mins
8. Take exit 20-Tempelhofer Damm for  
B96, 0.3km
9. Turn left at B96/Tempelhofer Damm

...

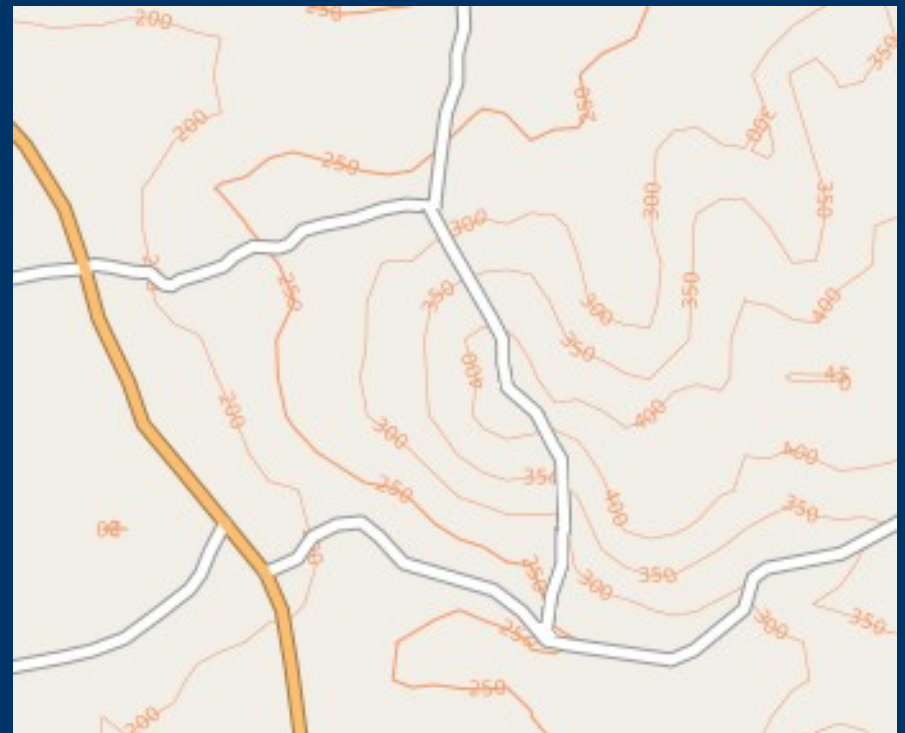
Left turn  
A115,E51  
A115,E51,Avus  
Left turn  
Left turn  
Right turn  
Left turn  
Right turn  
A115 -> A100  
A100  
Left turn  
Right turn  
Knobelsdorffstraße  
Right turn  
Sophie-Charlotten-Straße  
Left turn  
Kaiserdamm  
Bismarckstraße  
Bismarckstraße  
Right turn  
Ernst-Reuter-Platz  
Straße des 17. Juni

...



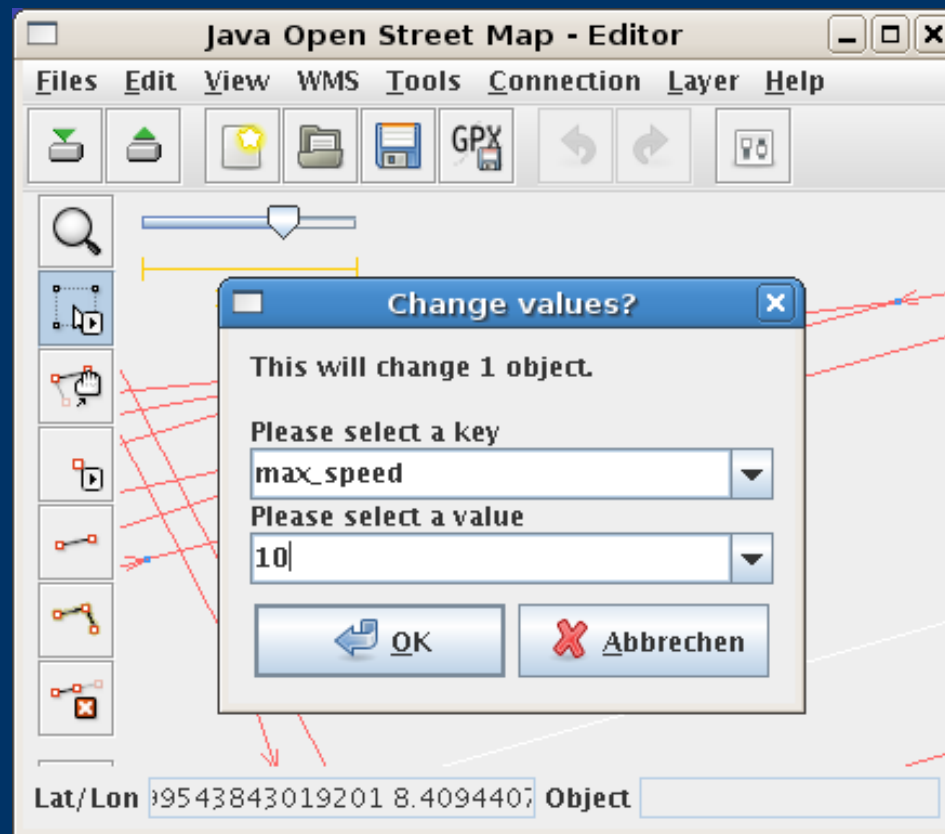
# *Future – Opportunities*

- Specialist Routing  
(Bikes, Pedestrians - Waterways?)
- Current Data
- Routing with  
“User Feedback”



# Future - Caveats

- Result-Oriented Vandalism



# Future – Caveats

- Errors and Omissions



The screenshot shows the BBC News website interface. At the top, there are navigation links for Home, TV, Radio, Talk, Where I Live, and A-Z Index. Below this is a red banner with the BBC News logo and a link to 'BBC News in video and audio'. The main content area features a news article titled 'Sat nav driver's car hit by train'. The article text describes an incident where a 20-year-old student's car was wrecked by a train after she followed her sat nav system onto a railway track. A photograph of Paula Ceely, the driver involved in the accident, is shown on the right side of the article. The left sidebar contains a list of news categories such as World, UK, England, Northern Ireland, Scotland, Wales, Business, Politics, Health, Education, Science/Nature, Technology, and Entertainment.

bbc.co.uk Home TV Radio Talk Where I Live A-Z Index

UK version International version | About the versions

**BBC NEWS** [OPEN](#) BBC News in video and audio

News Front Page World UK England Northern Ireland Scotland **Wales** Business Politics Health Education Science/Nature Technology Entertainment Also in the news

Last Updated: Friday, 11 May 2007, 11:56 GMT 12:56 UK

[E-mail this to a friend](#) [Printable version](#)

## Sat nav driver's car hit by train

A 20-year-old student's car was wrecked by a train after she followed her sat nav system onto a railway track.

Paula Ceely, was driving her Renault Clio from Redditch, Worcestershire, to see her boyfriend at his parents' home in Carmarthenshire for the first time.

She was trying to cross the line in the dark when she heard a train horn, realised she was



# *Conclusion*

- routing not #1 priority for contributors at the moment
  - large potential to be better than existing commercial offers
  - data incomplete, data model insufficient
  - but works surprisingly well already!
-



**Thank You**

Frederik Ramm  
frederik@remote.org

State Of The Map Conference  
Manchester, 15 July 2007