

Kraut sourcing 2.0 beta

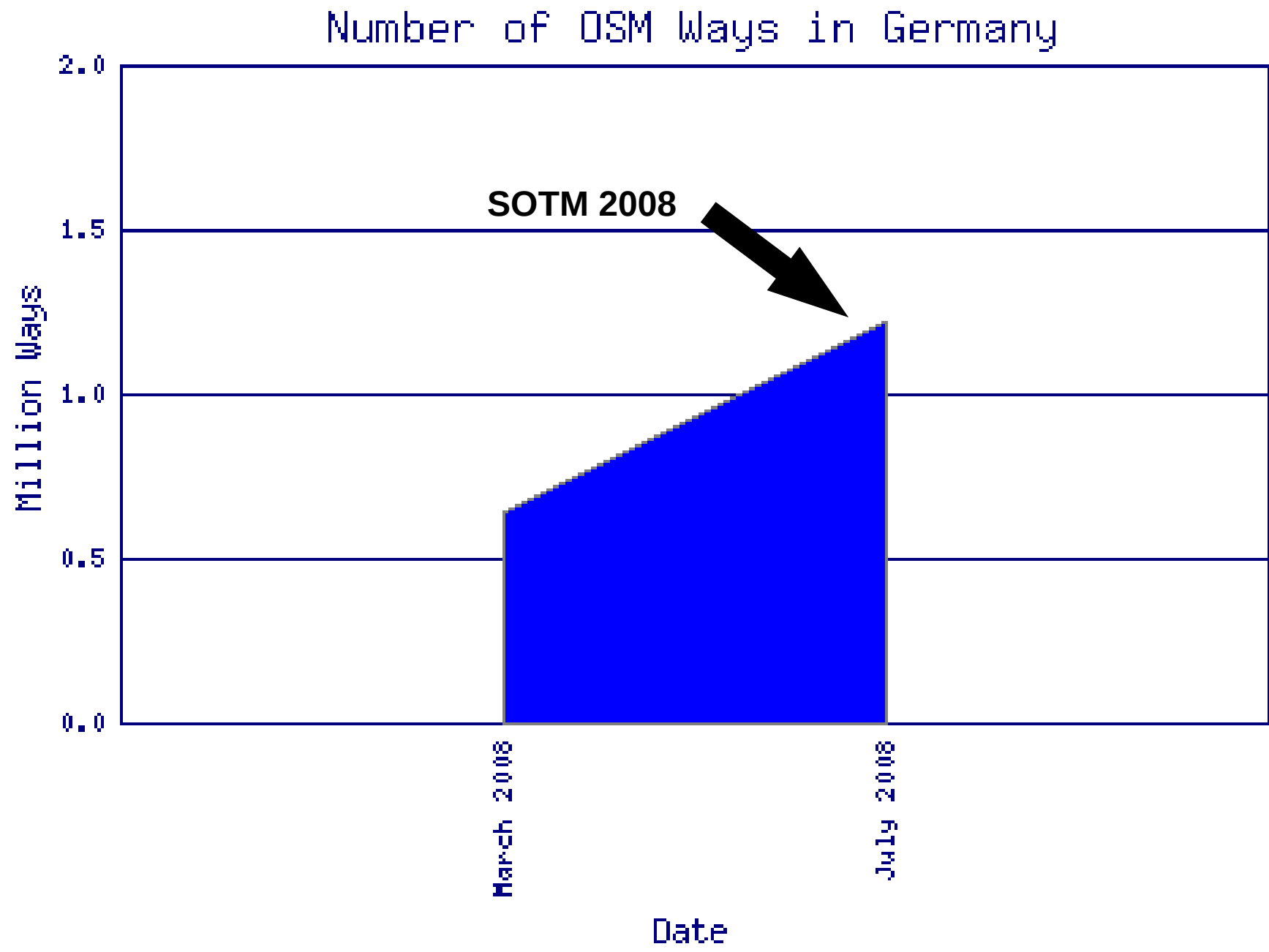
The State Of Germany

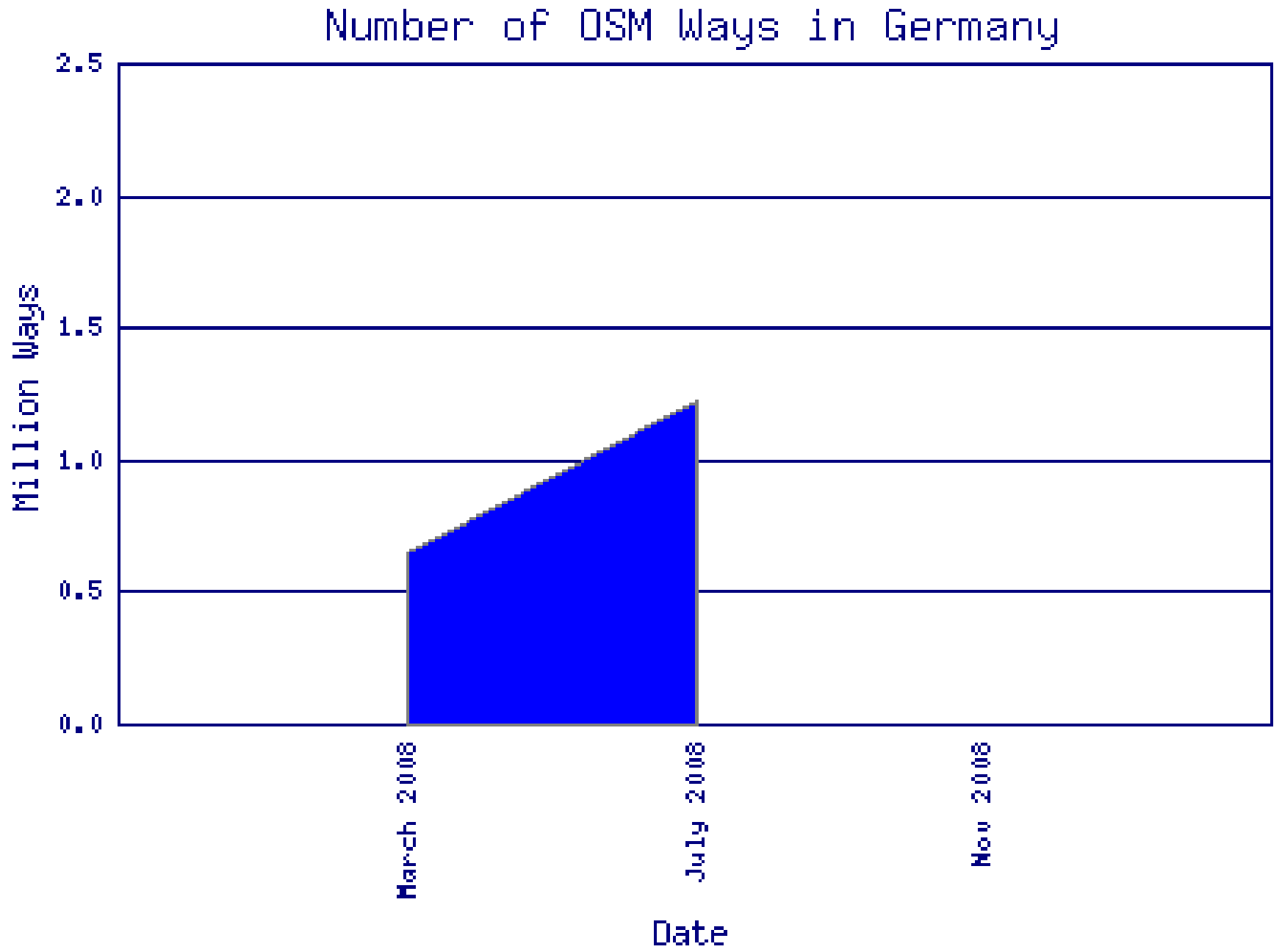
Frederik Ramm
Geofabrik GmbH

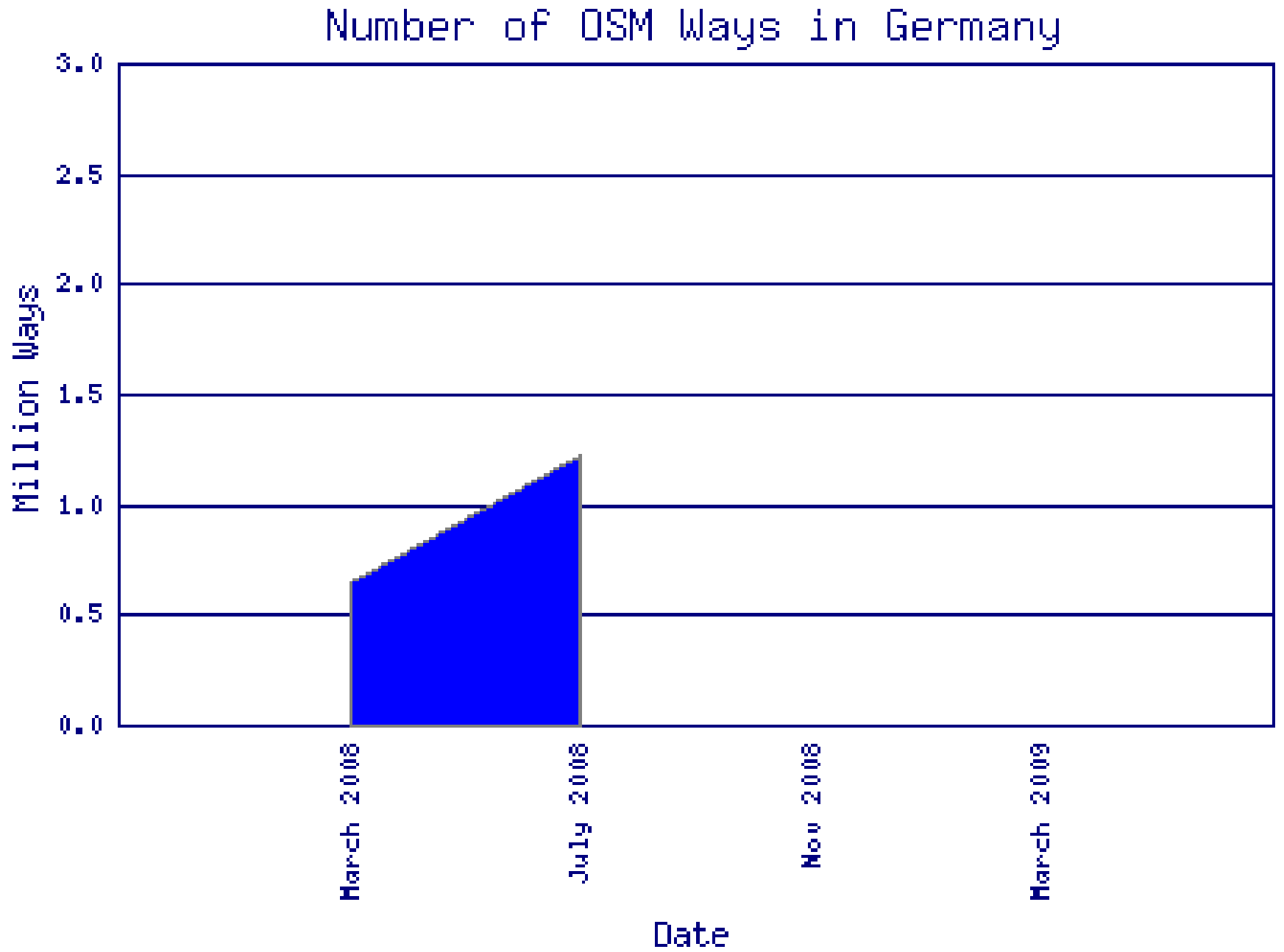


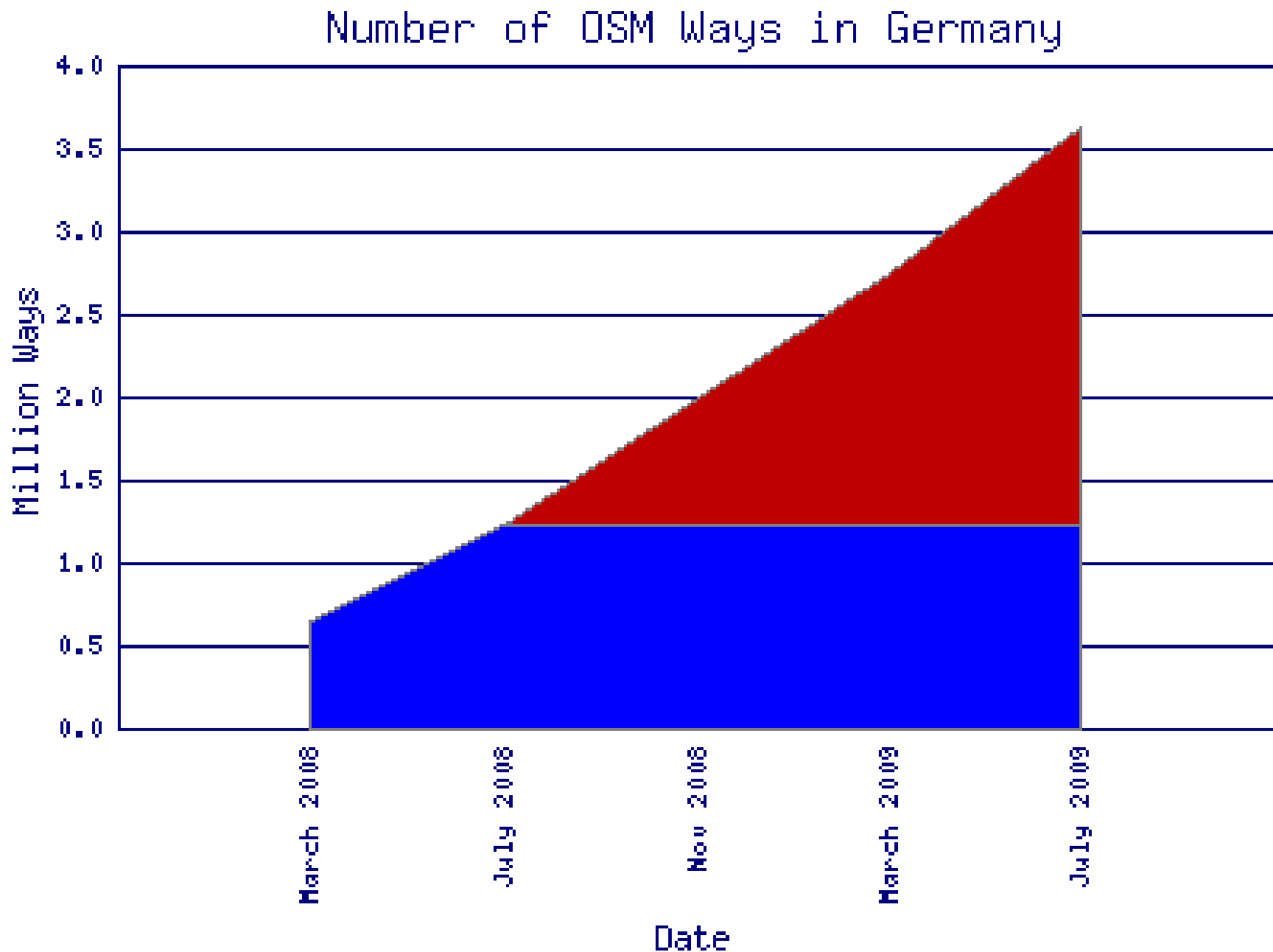
"OpenStreetMap is Totally Useless"

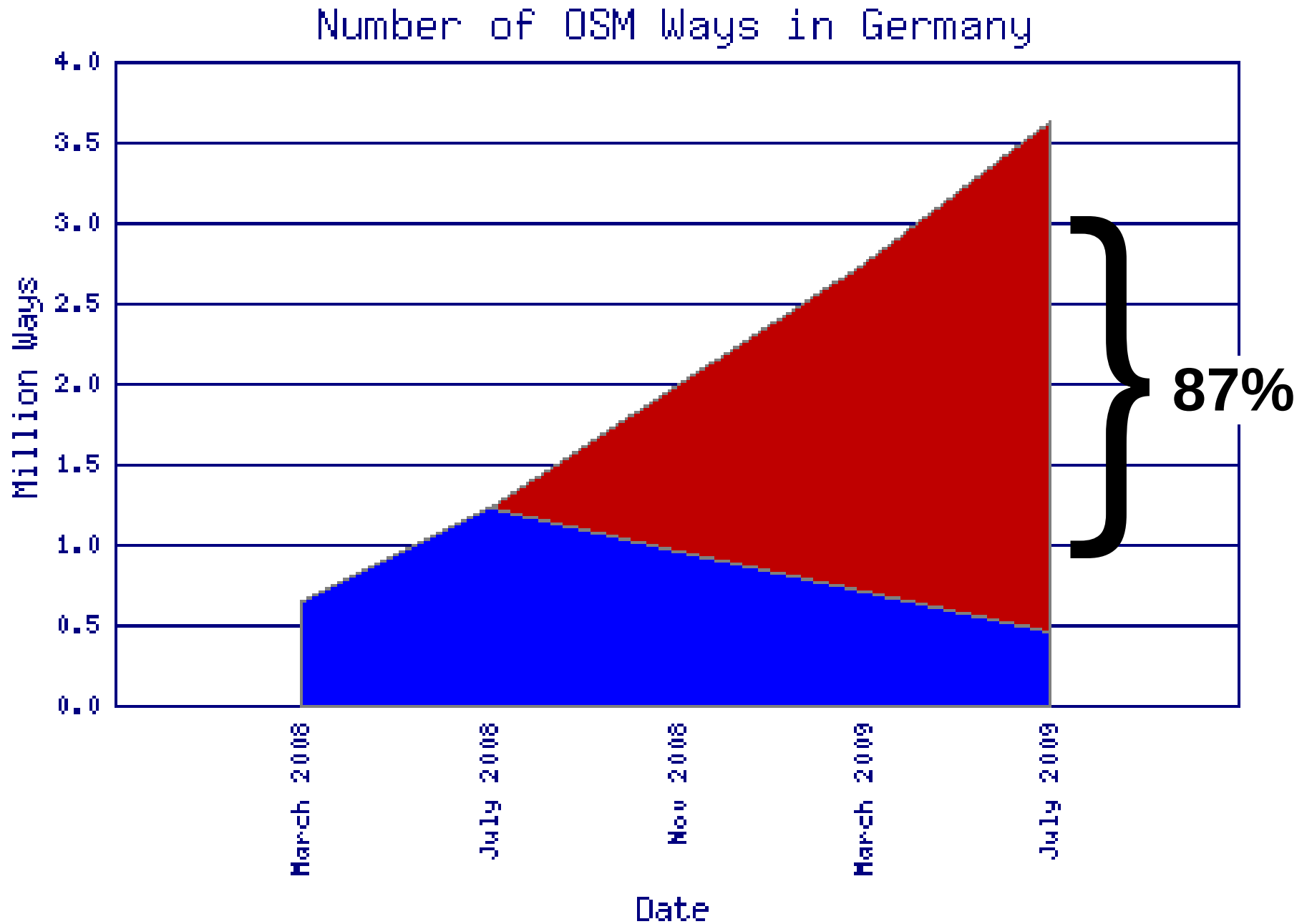
- average German mailing list member, 2009





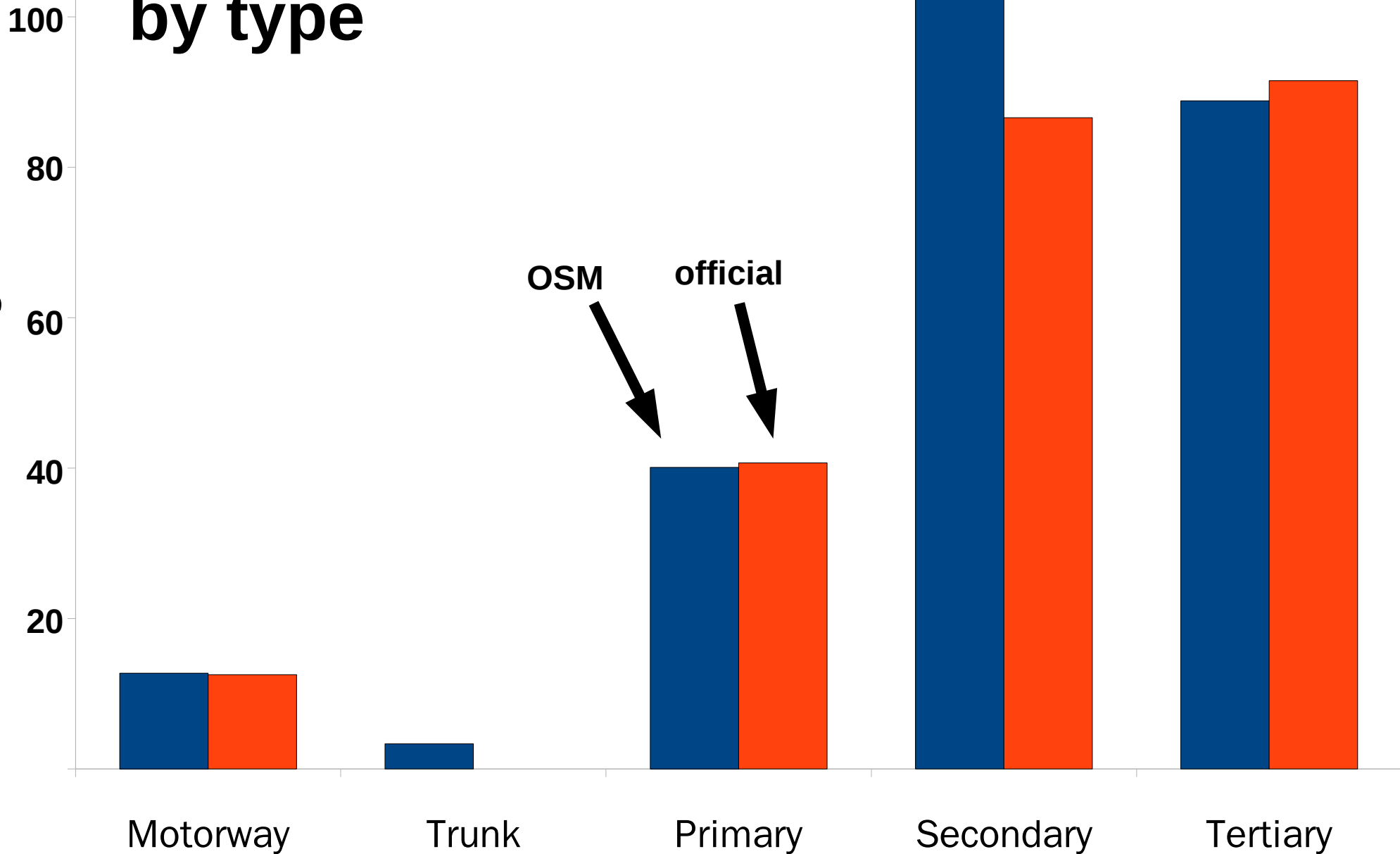






(Node statistics look similar.)

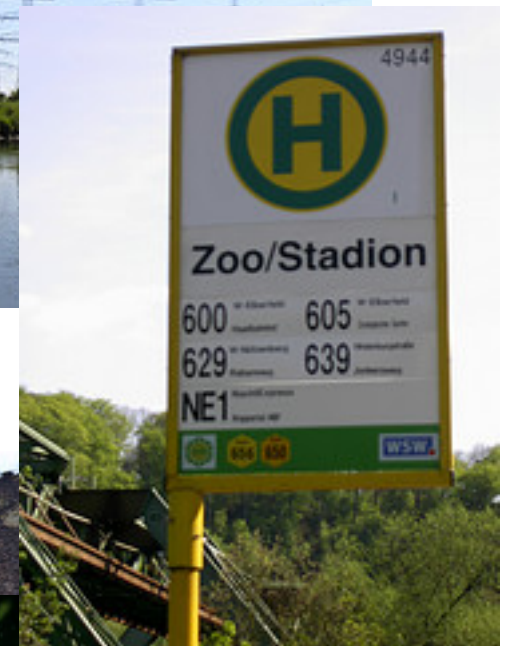
Road length (1000km) by type



One out of every two active OSM users edits in Germany!

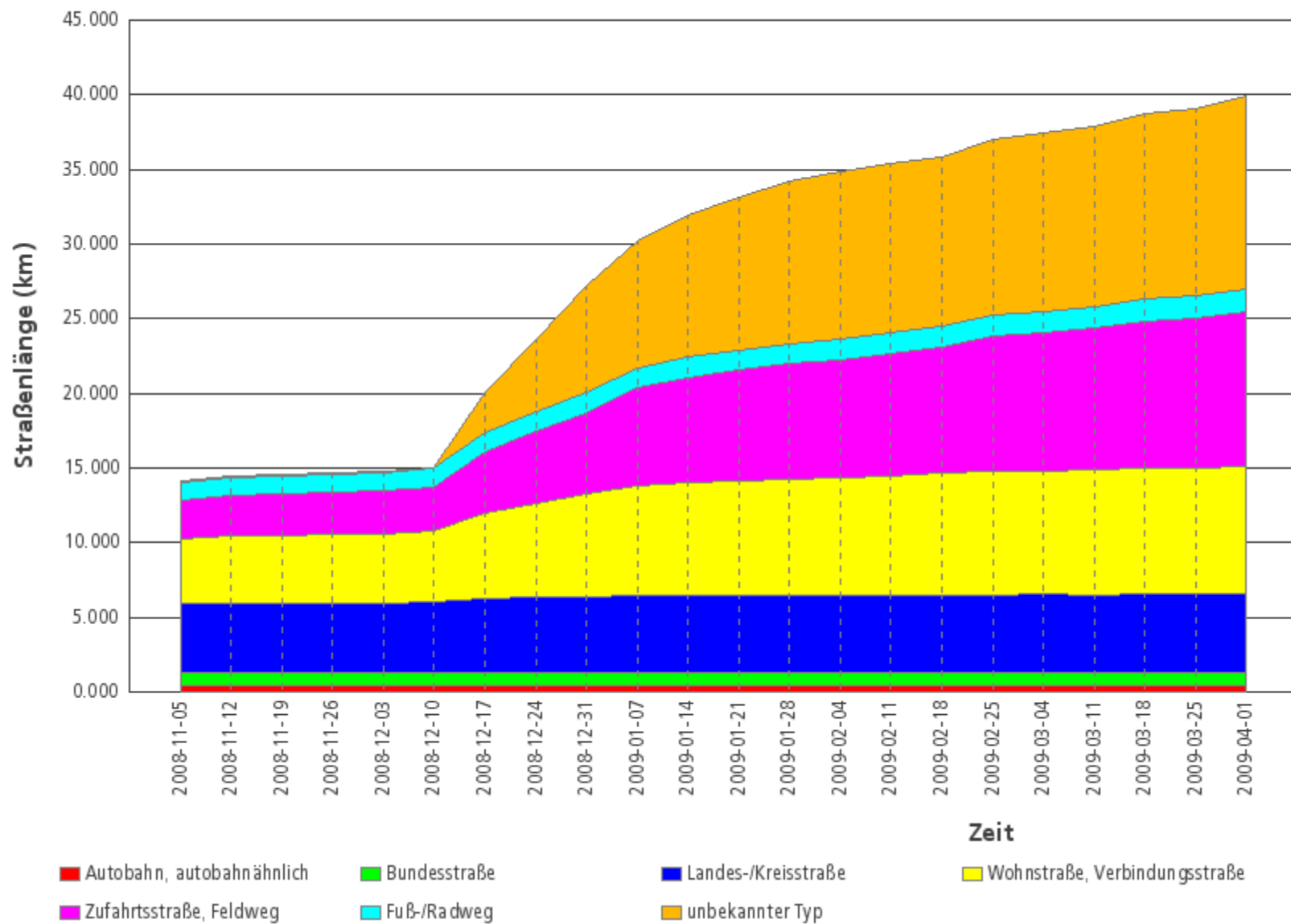
(rolling 30 days to July 10, 2009: figures: 9880 distinct people have edited nodes, 4147 distinct people have done so in Germany =~ 41%.)

Things we map



(Flickr images from virtualphotographystudio, bildbunt, threedots, sporkwrapper, maha-online, tillwe, 96dpi, tonnendreher)

In Bed with the Government (I)



(Results from the three-month "Upper Palatinate" project, yield = 25.000 km)

In Bed with the Government (II)

OSM Inspector

[Help](#)
GEOFABRIK *tools*
Switch tool... ▾

View: Straßen NRW i Base layer: Mapnik + - 📄 📄

Overlays

- ↘ Bereits importiert
- ↘ Unzugeordnete Straßen
- ↘ Kreisstraßen (AST)
- ↘ Kreisstraßen
- ↘ Landesstraßen (AST)
- ↘ Landesstraßen
- ↘ Bundesstraßen (AST)
- ↘ Bundesstraßen
- ↘ Autobahnen (AST)
- ↘ Autobahnen
- Endpunkte

Selection

layer: kreisstrassen
ID: 1300
ABS: 490807504908081O
STRASSE: K2(GL)
ABSNR_ZUR: K2(GL)
ABSNR_ZAHL: 4.0
ABSNR_BUCH:
ABSNR: 4
STRASSE_BE: K2(GL) / 4
FILE: K2_GL_4
OSMDL: http://download.geofabrik.de/strassen-nrw/K/K2/K2_GL_4.osm

Data

Bundesstraßen (AST)

Only 100 features are shown. There might be more.

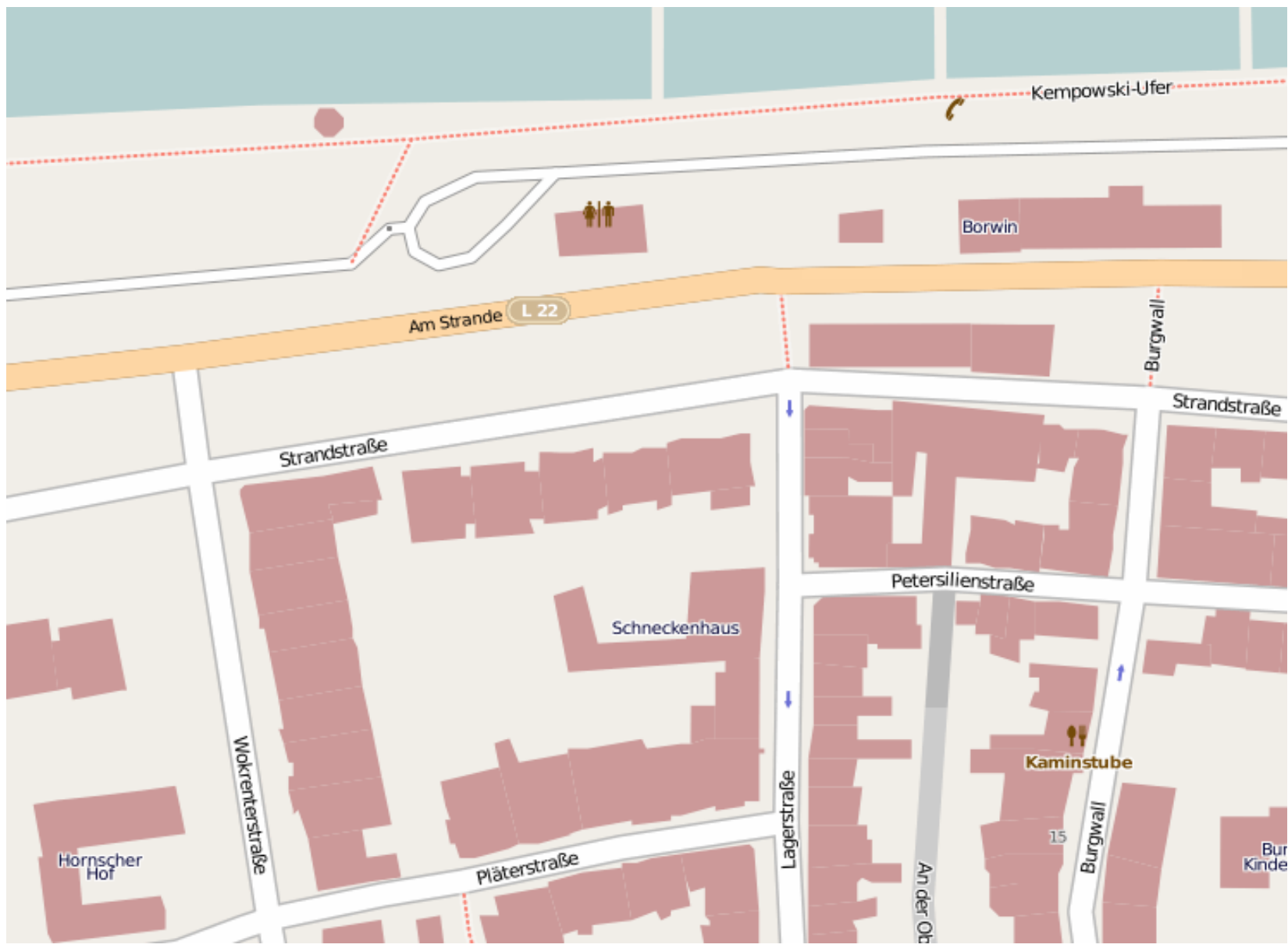
id	abs	strasse ab
362	4809048D4809048E	B229 B2
1193	500710715007107E	B55 B5
1239	5007018S5007018G	B55A B5
1440	5006073K5006073L	B59 B5
1444	5006073G5006073R	B59 B5
1891	5008049B5008049C	B8 B8
1900	5008006C5008006D	B8 B8
1901	5008006F5008006A	B8 B8
1917	4908021E4908021K	B8 B8
1921	4907017E4907017D	B8 B8

Data from 2009-03-14 00:59:30 7.31972, 51.11178 zoom=11 [Permalink](#)

Data/Maps Copyright 2009 Geofabrik GmbH and OpenStreetMap Contributors | License: [Creative Commons BY-SA 2.0](#) | [Contact](#)

(data given by North-Rhine Westphalia, 20.000 km)

In Bed with the Government (III)

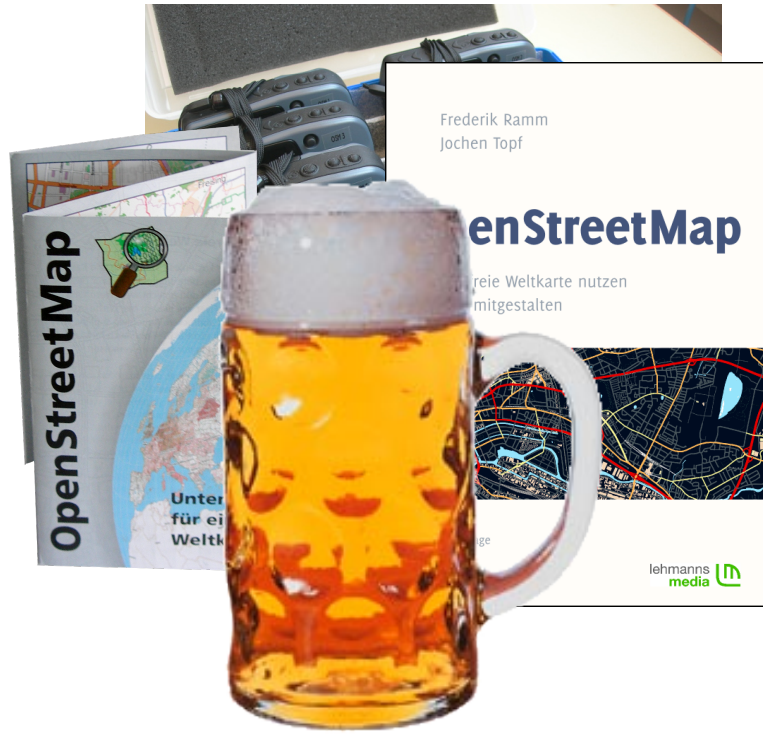


(buildings in Rostock on the Baltic Sea)

A Nation of Engineers (and Coders)

- public transport map
- JOSM development
- OpenSeaMap / FreieTonne
- OSM Inspector
- OffMaps (CurlyBrackets)
- OpenRouteService, 3D stuff (Uni Bonn)
- riding/hiking map
- OSB rewrite

Community & Outreach



FOSSGIS E.V.

The German OSM Conference:
2-5 March 2010, Osnabrück, Germany!



THE END

Frederik Ramm
<ramm@geofabrik.de>